

ISLAND COUNTY PLAT LIST

ID#	DIV	PLAT NAME	AREA	← Range - Township - Section →				Map #
6005		Academy Add	2	1-32-34				179
6010		Admirals Cove	2	1-31-24	2-31-19			81, 495
6010	2	Admirals Cove - 2	2	1-31-24	2-31-19			81, 495
6010	3	Admirals Cove - 3	2	1-31-13	1-31-24			59, 81
6010	4	Admirals Cove - 4	2	1-31-13				58
6010	5	Admirals Cove - 5	2	1-31-13	1-31-24	2-31-19		81, 495
6010	6	Admirals Cove - 6	2	1-31-13	1-31-24			59
6010	7	Admirals Cove - 7	2	2-31-19				495
6015		Admiralty Heights	3	2-29-27				348
6020		Admiralty Inlet - 1	3	2-29-22	2-29-27	2-29-28		348, 350
6023	*	Alderbrooke - Condo	31	1-33-34				252
6024		Alderwood Heights	6	2-33-33				654
6025		Alexander's Glenwood	2	1-32-33				174
6026	*	Altamer - Condo	31	1-32-03				91
6027		Amberdale	1	1-32-03				90
6030		Ander Park	3	2-30-25				412
6033		Anderson Road - PRD	4	3-29-03				723
6035		Anglers Haven	6	2-34-31				672
6035	2	Anglers Haven - 2	6	2-34-31				672
6040		Aqua View	3	2-30-16				381, 382
6045		Arcadia	3	2-30-22				405
6050		Arrowhead Beach	6	3-32-07	3-32-18			950, 959
6050	1	Arrowhead Beach - 1st Add.	6	3-32-07	3-32-18			950, 959
6055		Audrey Homes	1	1-33-35	1-33-36			257, 260
6060		Baby Island Heights	3	2-30-11				369
6060	2	Baby Island Heights - 2	3	2-30-11				370
6060	3	Baby Island Heights - 3	3	2-30-11				370
6064	*	Bakerview - Condo	41	1-33-35				256
6065		Bakerview Terrace	6	2-32-13	2-32-24			550, 560
6070		Bar Harbor	3	2-29-03				289, 290
6072		Bayridge - PRD	4	3-29-08				746
6075		Bayshore Terrace	6	2-32-22				553
6080		Bayview Beach Addition	3	2-29-23				339
6085		Bayview Beach Gardens	3	2-29-23				339
6088		Bayview Meadows	3	2-29-14				326
6090		Baywood	3	2-29-09				306
6092	*	Bayview West - Condo	1	1-32-02				86
6095		Beachcombers	2	2-31-33				530
6095	2	Beachcombers - 2	2	2-31-33				531
6095	3	Beachcombers - 3	2	2-31-33				530
6095	5	Beachcombers - 5	2	2-31-33				530
6105		Beachwood	4	3-29-02				719
6105	2	Beachwood - 2	4	3-29-02				719
6110		Beeksma's - 1st Add.	1	1-32-01	1-30-02			84, 89

ISLAND COUNTY PLAT LIST

ID#	DIV	PLAT NAME	AREA	← Range - Township - Section →				Map #
6110	2	Beeksmas - 2nd Add.	1	1-32-01	1-32-02			84, 89
6115		Bell's Beach	4	3-30-19				880
6115	1	Bell's Beach - 1st Add.	4	3-30-19				879, 880
6120		Bell's Beach Heights	4	3-30-19				880
6125		Ben Ure Island	6	1-34-25				264
6130		Bergquam's	1	1-33-35	1-33-36			257, 260
6135		Beverly Beach	3	2-30-26				417
6135	2	Beverly Beach - 2	3	2-30-26				416, 417
6135	3	Beverly Beach - 3	3	2-30-23				406
6137	*	Birchtree - Condo	1	1-32-03				90
6140		Bon Air	2	2-31-31				525
6140	2	Bon Air - 2	2	2-31-31				525
6140	3	Bon Air - 3	2	2-31-31	2-31-32			525, 528
6140	4	Bon Air - 4	2	2-31-29	2-31-30			516, 521
6140	5	Bon Air - 5	2	2-31-32				528
6145		Bonnie View Acres	1	1-32-14				122, 123
6150		Bowers	1	1-32-02				88
6155		Bradshaw's Add.	3	2-29-03				290
6160		Branca's 1st Add.	1	1-32-03				93
6163		Brenden Woods - PRD	4	3-29-34				841
6164		Brentwood - PRD	6	2-32-23				557
6164	2	Brentwood - PRD - 2	6	2-32-23				557
6164	3	Brentwood - PRD - 3	6	2-32-23				557, 560
6165		Bretlands	5	3-30-04				854
6170		Briarwood	1	1-32-18				138
6175		Brighton	4	4-29-19				1000
6180		Britton's Estates	2	1-32-35				183
6182	*	Brightwater - Condo	1	1-32-02				89
6185		Broadview	1	1-32-02	1-32-03			88, 93
6185	2	Broadview - 2	1	1-32-03				93
6185	3	Broadview - 3	1	1-32-03				93
6185	4	Broadview - 4	1	1-32-03				93
6185	5	Broadview - 5	1	1-32-03				93
6190		Brooklyn	2	1-31-23				79
6192		Brutus	5	3-30-14	3-30-15			869, 873
6195		Buena Vista	6	3-32-19				962
6195	2	Buena Vista - 2	6	3-32-19				962, 963
6195	3	Buena Vista - 3	6	3-32-19				962
6195	4	Buena Vista - 4	6	3-32-19				962, 963
6200	*	Building 5305 - Condo	1	1-32-02				88
6203		Bungalows at Holmes Harbor	3	2-29-03				288, 290
6205		Bush Point	3	2-29-06				300
6210		Bush Point Beach	3	2-29-06				300
6215		Bush Point Shores	3	2-30-31	2-30-32			430, 431

ISLAND COUNTY PLAT LIST

ID#	DIV	PLAT NAME	AREA	← Range - Township - Section →				Map #
6215	2	Bush Point Shores - 2	3	2-30-31				430
6215	3	Bush Point Shores - 3	3	2-30-31				430
6215	4	Bush Point Shores - 4	3	2-30-31				430
6220		Bush Point Terrace	3	2-29-08				303, 304
6225		Bush Point Tracpark	3	2-29-08				303
6230		Cama Glen	5	2-31-23				502
6235		Camaloch	5	3-32-31				995
6235	2	Camaloch - 2	5	3-32-31				995
6235	3	Camaloch - 3	5	3-32-31				995
6235	4	Camaloch - 4	5	3-32-31				989, 995
6240		Camano	5	2-31-14	2-31-15			481, 486
6245		Camano Blue Point	5	3-32-29	3-32-32			Not on Maps
6248	*	Camano Commons - D37Condo	5	3-32-20				964
6250		Camano Country Club	5	3-31-18	3-31-19			927, 931, 932
6250	10	Camano Country Club - 10	5	3-31-19				932
6250	11	Camano Country Club - 11	5	3-31-29	3-31-30			935, 939
6250	12	Camano Country Club - 12	5	3-31-19				930, 932
6250	13	Camano Country Club - 13	5	3-31-19	3-31-29			933, 935
6250	14	Camano Country Club - 14	5	3-31-19				932
6250	15	Camano Country Club - 15	5	3-31-19	3-31-29			933, 934
6250	16	Camano Country Club - 16	5	2-31-24	3-31-19			507, 931
6250	17	Camano Country Club - 17	5	3-31-19				929, 930, 931
6250	18	Camano Country Club - 18	5	3-31-29				933
6250	19	Camano Country Club - 19	5	3-31-29				933
6250	2	Camano Country Club - 2	5	3-31-19				931, 932
6250	20	Camano Country Club - 20	5	3-31-29				933
6250	21	Camano Country Club - 21	5	3-31-19				930
6250	22	Camano Country Club - 22	5	3-31-19				929, 930
6250	23	Camano Country Club - 23	5	3-31-19				933
6250	24	Camano Country Club - 24	5	2-31-24	3-31-19			507, 931
6250	25	Camano Country Club - 25	5	3-31-19				929, 930, 931, 932
6250	3	Camano Country Club - 3	5	3-31-19				930, 932
6250	4	Camano Country Club - 4	5	3-31-19				930
6250	5	Camano Country Club - 5	5	3-31-19				930
6250	6	Camano Country Club - 6	5	3-31-19				930, 931, 932
6250	7	Camano Country Club - 7	5	3-31-19	3-31-29	3-31-30		930, 935, 939
6250	8	Camano Country Club - 8	5	3-31-19				931
6250	9	Camano Country Club - 9	5	3-31-19				930
6255		Camano Cove	5	2-31-23				500
6260		Camano Heights	5	2-31-14				481

ISLAND COUNTY PLAT LIST

ID#	DIV	PLAT NAME	AREA	← Range - Township - Section →				Map #
6260	2	Camano Heights - 2	5	2-31-14				484
6260	3	Camano Heights - 3	5	2-31-14				483
6260	4	Camano Heights - 4	5	2-31-14				484
6263		Camano Hills - PRD	5	2-31-01	2-31-06			452, 918, 920
6263	2	Camano Hills - PRD - 2	5	2-31-01				451
6265		Camano Laguna Vista	6	2-32-34				574
6265	2	Camano Laguna Vista - 2	6	2-32-34	2-32-35			574, 577
6270		Camano Shores	5	3-31-31				941
6275		Camano View Terrace	5	2-31-14				481
6275	2	Camano View Terrace - 2	5	2-31-14				481
6280		Camano Vista	5	3-30-10				864
6280	2	Camano Vista - 2	5	3-30-10				864
6285		Camano West	6	2-32-34				574
6285	2	Camano West - 2	6	2-32-34				574
6285	3	Camano West - 3	6	2-32-34				574
6290		Camano Wood	5	3-30-14				869, 870
6295		Campbell's Glen	4	3-29-23				805
6300		Camp Comfort	5	2-31-23				502
6300	1	Camp Comfort - 1st Add.	5	2-31-23				502
6305		Campo Hacienda	6	1-33-01				190
6310		Captain's Choice	2	1-32-34				179
6315		Carefree Acres	5	2-31-03				457
6320		Carlton Heights	1	1-32-03				91
6320	2	Carlton Heights - 2	1	1-32-03				91
6323	*	Casa Del Mar - Condo	1	1-32-03				89
6325		Cascade Acres	4	3-29-02				719
6326		Cascade Ests - PRD	5	2-31-01				451
6327	*	Cascade Place - Condo	61	1-33-35				256
6330		Cascade View	4	4-29-31				1004
6333		Cascade Village	1	1-32-03				93
6335		Cascade Vista	1	1-33-35				257
6340		Castilian Hills	1	1-32-03				92
6340	2	Castilian Hills - 2	1	1-32-03				93
6340	3	Castilian Hills - 3	1	1-32-03				92, 93
6340	4	Castilian Hills - 4	1	1-32-03				92, 93
6345		Cavalero Beach	5	3-31-18				927, 928
6347		Cavalero Ests - PRD	5	3-31-18				927
6348		Cavalero Hills	5	3-31-18				927
6350		Ceci's Add	2	1-32-34				180
6352		Cedar Glen	1	1-33-34				252
6352	2	Cedar Glen - 2	1	1-33-34				252
6354		Cedar Haven	5	3-31-29				933
6355		Cedarhearth	6	2-33-07				592
6360		Cedar Ridge	2	1-32-31				169

ISLAND COUNTY PLAT LIST

ID#	DIV	PLAT NAME	AREA	← Range - Township - Section →				Map #
6362		The Cedars	4	3-29-02	3-29-03			720, 726
6363		Channel View - PRD	6	2-33-17				600
6364		Chardonnay Place	5	3-30-04				852
6365		Charlesworth View	6	1-34-36				279
6367		Cheleek - PRD	6	2-32-04				545549
6368		Cherry Hill	1	1-33-34	1-33-35			255, 258
6368	2	Cherry Hill - 2	1	1-33-34				255
6368	3	Cherry Hill - 3	1	1-33-34				255
6368	4	Cherry Hill - 4	1	1-33-34				255
6368	5	Cherry Hill - 5	1	1-33-34				255
6368	6	Cherry Hill - 6	1	1-33-34				255
6368	7	Cherry Hill - D1497	1	1-33-34				255
6370		Chicago	2	1-31-22				77
6375		Chittenden's Add	3	2-29-10				310
6377		Chrismar Vista	3	2-29-10				309
6380		Clinton	4	3-29-24	3-29-25			808, 815
6380	1	Clinton - 1st Add.	4	3-29-25				815
6385		Clinton Beach	4	3-29-24				808
6390		Clinton Heights	4	3-29-24				808
6390	2	Clinton Heights - 2	4	3-29-24				808, 810
6395		Clinton Park	4	3-29-24				808
6396	*	Clinton Prof. Ctr. - Condo	4	3-29-24				815
6397		Clinton View Estates	4	3-29-24				810
6398	*	Colonial Court - Condo	61	1-33-35				257
6400		Columbia Beach	4	4-29-30				1001
6405		Columbia Vista	4	4-29-31				1003
6408	*	Coot-Dominium - Condo	1	1-32-02				89
6410		Cornet Bay Heights	6	1-34-36				279, 280
6410	2	Cornet Bay Heights - 2	6	1-34-36				279, 280
6410	3	Cornet Bay Heights - 3	6	1-34-36				279, 280
6410	4	Cornet Bay Heights - 4	6	1-34-36				280
6410	5	Cornet Bay Heights - 5	6	1-34-36				280
6413		Cottage Glenn	4	3-28-15				712
6415		Coupeville	2	1-32-33				173, 175
6420		Coupeville Homestead Tracts	2	1-32-34				179
6423	*	The Courtyard - Condo	1	1-32-02				88
6425		Cranney's Add.	2	1-32-34				179
6427	*	Creekside Terrace - Condo	4	3-30-34				913
6430		Crescent Acres	6	2-33-31				640, 646
6435		Crockett Lake Estates	2	1-31-14				64, 65
6439		Crosby Commons	1	1-33-34				254
6440		Crosswoods	1	1-32-03				90
6440	2	Crosswoods - 2	1	1-32-03				90
6440	3	Crosswoods - 3	1	1-32-03				90

ISLAND COUNTY PLAT LIST

ID#	DIV	PLAT NAME	AREA	← Range - Township - Section →				Map #
6440	4	Crosswoods - 4	1	1-32-03	1-32-04			95
6440	5	Crosswoods - 5	1	1-32-03				90, 95
6445		Daniels Add.	3	2-29-10	2-29-15			310, 332
6450		Davis Landing	6	2-33-26				625
6452		Dawncrest	1	1-32-03				90
6455		Deception Park View	6	1-34-35				273
6455	2	Deception Park View - 2	6	1-34-35				273
6460		Deer Lake Estates	4	3-29-23				804
6460	2	Deer Lake Estates - 2	4	3-29-23				804, 819
6465		Deer Lake Haven	4	3-29-26				819
6470		Del Mar Vista	3	2-29-09	2-29-16			306, 333
6475		Dillard's Add.	1	1-32-02	1-32-03	1-32-10		86, 91, 119
6480		Domerude Beach	5	3-32-27				976, 980
6485		Donegal Heights	4	3-30-33				910
6490		Double Bluff Park	3	2-29-27				348, 349
6495		Double View	5	2-31-03				458
6498		Downing	1	1-33-34				252
6500		Driftwood Beach	1	1-32-03	1-33-10			91, 119
6505		Driftwood Heights	5	3-31-07				922
6505	2	Driftwood Heights - 2	5	3-31-18				928
6505	3	Driftwood Heights - 3	5	3-31-18				928
6505	4	Driftwood Heights - 4	5	3-31-07				922
6510		Driftwood Shores	5	3-31-07				922, 923, 924
6515		Dugualla Bay Heights	6	2-33-17				602, 603
6515	2	Dugualla Bay Heights - 2	6	2-33-17				603
6515	3	Dugualla Bay Heights - 3	6	2-33-17				602, 603
6515	4	Dugualla Bay Heights - 4	6	2-33-17				599
6515	5	Dugualla Bay Heights - 5	6	2-33-17				603
6515	6	Dugualla Bay Heights - 6	6	2-33-16				599
6515	7	Dugualla Bay Heights - 7	6	2-33-16	2-33-17			599, 603
6515	8	Dugualla Bay Heights - 8	6	2-33-17				603
6515	9	Dugualla Bay Heights - 9	6	2-33-17				602
6520		Dutch Hollow Terrace	3	2-29-10				310
6523		Eagle Crest	1	1-32-10				119
6523	2	Eagle Crest - 2	1	1-32-10				119
6524		Eagle Watch - PRD	2	0-32-13				1
6525		Eastgate	6	1-33-24				222
6530		East Harbor Terrace	3	2-29-11				313
6535		East Hill	1	1-33-36				262
6538		East Park - Phase 2	1	1-32-10				118
6540		East Saratoga	4	3-30-19	3-30-20			878, 881
6543		Eastview Estates	1	1-32-03				93
6545		El Camano	5	3-30-04				851
6550		El Capitan Beach	6	2-33-23	2-33-26			625

ISLAND COUNTY PLAT LIST

ID#	DIV	PLAT NAME	AREA	← Range - Township - Section →				Map #
6555		Elger Bay Mecca	5	3-31-30				937
6557		Elger Glen	5	3-31-30				937
6560		Ellmore Add.	1	1-33-34	1-33-35			253, 256
6565		Ely's Add.	1	1-32-02				88
6570		El Vero Vista	2	2-31-28				514
6575		Ely's Westside Add.	1	1-32-02				88
6575	1	Ely's Westside Add. - Replat	1	1-32-02				88
6580		Enterprise	31	1-32-03				91
6585	*	Esquina De Madera - Condo	31	1-32-03				93
6588		Even Down	1	1-32-05				100
6588	2	Even Down - 2	1	1-32-05				98
6588	3	Even Down - 3	1	1-32-05				100
6590		Evergreen Acres	5	3-32-30				988, 989
6590	2	Evergreen Acres - 2	5	3-31-06	3-32-31			921, 993
6590	3	Evergreen Acres - 3	5	3-31-06	3-32-31			920, 992
6595		Evergreen Valley View	6	2-34-31				672
6600		Evergreen Terrace	1	1-33-35				257, 260
6605		Fairview	6	2-32-34				573
6610		Fairway Estates	1	1-32-04				97
6612		Fairway Point PRD	1	1-32-04				94, 95
6615		Fakkema's - 1st Add.	1	1-33-34				253
6620		Faranda's	6	2-33-19				610
6625		Feek's 1st Plat	4	3-29-21				795, 796
6627		Finisterre Heights - PRD	6	2-32-24				560
6628		Fircrest Estates	6	2-33-07				591
6630		Firdale	1	1-33-34				253
6632		Fireside	1	1-32-03				90
6632	2	Fireside - 2	1	1-32-03				90
6632	3	Fireside - 3	1	1-32-03				90
6632	4	Fireside - 4	1	1-32-04	1-32-03			90, 95
6632	5	Fireside - 5	1	1-32-04				95
6632	6	Fireside - 6	1	1-32-04				95
6632	7	Fireside - 7	1	1-32-04				95
6635		Flowers Heights	1	1-32-10				117
6640		Forest Glen	4	3-30-19				878, 881
6641		Forest Glen of Oak Harbor	1	1-33-36				262
6642		Forest Hills Park	1	1-33-32				245
6643		Fort Nugent Highlands	1	1-32-03				90
6645		Foss - 1st Add.	4	3-30-19				880
6650	*	Four Seasons - Condo	1	1-32-03				93
6652	*	Fourth Street - Condo	4	3-30-34				913
6653	*	Foxwood - Condo	41	1-33-35				258
6654	*	Franssen - Condo	1	1-32-02				89
6655		Freeland	3	2-29-10				310, 312

ISLAND COUNTY PLAT LIST

ID#	DIV	PLAT NAME	AREA	← Range - Township - Section →			Map #
6656	*	Fraser Condo	1	1-32-02			86
6660		Freund	1	1-32-10			119
6665		Furman's Firs	4	3-29-02			721
7005		Glencairn	2	1-32-21			146, 149, 159, 161
7005	2	Glencairn - 2	2	1-32-21			149
7010		Glendale	4	3-28-01			676
7012	*	Glenhaven - Condo	4	3-30-34			913
7014		Glenn Haven	1	1-33-34			253
7015		Glo-Crest	3	2-29-15			329
7020		Goldie Road Acres	41	1-33-35			259
7020	1	Goldie Road Acres - Replat Lot 8	41	1-33-35			259
7025		Goss Lake	4	3-29-06	3-30-31		739, 740, 900
7025	1	Goss Lake 1st Add.	4	3-30-31			900
7030		Goss Lake Park	4	3-30-31			900
7030	2	Goss Lake Park - 2	4	3-30-31			900
7030	3	Goss Lake Park - 3	4	3-29-06	3-30-31		739, 900
7035		Goss Lakeridge Acres - 1	3	2-29-01			284
7040		Greenbank Beach	3	2-30-08	2-30-09		366, 368
7045		Greenbank Estates	3	2-30-16			383
7045	2	Greenbank Estates - 2	3	2-30-16			381, 383
7050		Greenbank Waterfront Tracts	3	2-30-04	2-30-09		352, 368
7050	2	Greenbank Waterfront Tracts - 2	3	2-30-04			352, 354
7055		Green's Acres	6	2-33-30			642
7057	*	Green Gables - Condo	1	1-32-02			88
7060		Green Tree	3	2-30-16			383
7065		Greenwood Add.	1	1-33-35			259
7067		Grove Lake	5	3-32-31			993
7070		Hancock & Race Add.	2	1-32-33			174
7072		Harborside	3	2-29-03			288
7075		Harbor Hills	3	2-29-11	2-29-14		327, 328
7077	*	Harbor Homes - Condo	1	1-32-03			90
7078		Harbor Park	3	2-29-11			313
7079	*	Harbor Park - Condo	1	1-32-02			86
7080		Harbor Sands	3	2-29-02			286
7081		Harbor Place	1	1-32-03			90
7085		Harbor Shores	3	2-29-10			311
7087	*	Harbor Terrace - Condo	3	2-29-11			313
7088	*	Harbor Terrace Village - Condo	61	1-33-35			259
7090		Harborview	1	1-32-02			89, 257
7090	1	Harborview - 1st Add.	1	1-32-01	1-32-01		84, 89
7093		Harbor Vista Estates	1	1-32-10			118
7095		Harrington Lagoon	2	2-31-06			461
7095	1	Harrington Lagoon - 1st Add.	2	2-31-06			461

ISLAND COUNTY PLAT LIST

ID#	DIV	PLAT NAME	AREA	← Range - Township - Section →				Map #
7097		Hawthorne Place	1	1-33-34				253
7097	2	Hawthorne Place - 2	1	1-33-34				253
7100		Hawthorne Heights	3	2-29-11				313
7105		Hazens Beach	3	2-29-11				315
7107		Heatherwood Heights	1	1-33-34				252
7109	2	Hemlock Woods - 2	4	3-29-16				777
7110		Heritage North	1	1-33-34				253
7110	2	Heritage North - 2	1	1-33-34				253, 255
7110	3	Heritage North - 3	1	1-33-34				253
7115		Hidden Beach	2	2-31-33				530
7120		Highland Meadows	4	3-29-35	3-29-36			845, 846, 848
7125		Highlands' on Camano	5	3-30-14	3-30-15	3-30-23		869, 873, 875, 884
7130		Highland Trace	1	1-32-10				119
7132		Highlands West	1	1-32-03				92
7132	2	Highlands West - 2	1	1-32-03				92
7132	3	Highlands West - 3	1	1-32-03				92
7132	4	Highlands West - 4	1	1-32-03				92
7132	5	Highlands West - 5	1	1-32-04				97
7132	6	Highlands West - 6	1	1-32-04				97
7132	7	Highlands West - 7	1	1-32-03	1-32-04			92, 97
7135		Hillcrest Homestead Tract	2	1-32-35				181, 183
7140		Hills and Dales	5	2-31-25				510
7140	2	Hills and Dales - 2	5	2-31-24				504
7145		Hilltop Terrace	4	3-29-25	3-29-26			812, 817
7150		Hill Valley	2	0-32-35				7, 10
7155		Hinmans	4	3-29-02				722, 722-A
7160		Holmes Harbor Estates	3	2-30-04				352
7165		Holmes Harbor G & Y Club	3	2-29-03				288, 290
7165	2	Holmes Harbor G & Y Club - 2	3	2-29-03				288, 290
7165	3	Holmes Harbor G & Y Club - 3	3	2-29-03				288
7165	4	Holmes Harbor G & Y Club - 4	3	2-29-03				290
7165	5	Holmes Harbor G & Y Club - 5	3	2-29-03				290
7165	6	Holmes Harbor G & Y Club - 6	3	2-29-03				287
7165	7	Holmes Harbor G & Y Club - 7	3	2-29-03				290
7165	8	Holmes Harbor G & Y Club - 8	3	2-29-03				289
7165	9	Holmes Harbor G & Y Club - 9	3	2-29-03				290
7170		Holmes Harbor Heights	3	2-30-25				414
7173		Homestead on the Island	6	3-32-17				953
7175		Honeymoon Bay Vista	3	2-30-27				419
7180		Honeymoon Lake	3	2-30-27	2-30-28	2-30-33		419, 422, 438
7180	2	Honeymoon Lake - 2	3	2-30-28				422
7185		Hope Harbor	6	2-34-32				674

ISLAND COUNTY PLAT LIST

ID#	DIV	PLAT NAME	AREA	← Range - Township - Section →				Map #
7190		Hope View	6	2-34-32				674
7195		Hopkins Hide-A-Way	5	2-31-14				484
7200		Horse Haven	4	3-29-02				722
7200	2	Horse Haven - 2	4	3-29-02				722
7205		Hoskins - 1st Add.	2	1-32-34				180
7210		Howell Waterfront Tracts	3	2-30-22				405
7212		Howit's Northern Estates	1	1-32-18				137
7215		Hulls Add.	2	1-32-34				179
7220		Idlewood	5	3-30-04	3-30-09			852, 862
7225		Indian Ridge	1	1-32-03				90
7230		Irenella Beach	5	3-30-08				859
7231	*	Islander - Condo	41	1-33-34				253
7232	*	Islandia - Condo	1	1-32-02				89
7234		Island Place - 1	1	1-33-34				252
7235		Island Terrace	5	3-30-10				864
7240		Island Vista	6	2-32-34				573
7245		Jacobson's Park Tracts	5	3-32-27				976, 977, 980, 981
7246		Jenne's Homesite	2	1-31-04				32
7248	*	Johnson Building - Condo	2	1-32-33				175
7250		Jordens Acres	5	3-30-15				875
7255		June Beach	3	2-30-35				444
7260		Juniper Beach	5	3-32-27				977, 981
7262		Kathwood - PRD	1	1-32-18				137139
7263		Katydid Court Cottages	3	2-29-03				289
7265		Kenwood Acres	6	2-32-23				554
7270		Keystone Estates	2	1-31-22				77
7275		Kimball Heights	1	1-32-03				92
7275	2	Kimball Heights - 2	1	1-32-03				92
7275	3	Kimball Heights - 3	1	1-32-03				92
7275	4	Kimball Heights - 4	1	1-32-03				92
7275	5	Kimball Heights - 5	1	1-32-03				92
7276		Kimball Tree	1	1-32-03				92
7277		Kineth Point Woods	2	1-32-35				182, 184
7278	*	KMV - Condo	1	1-32-02				89
7280		Knuckles Estates	1	1-32-08				108
7285		Koetje - 1st Add.	1	1-33-35				256, 257
7285	20	Koetje - 2nd Add.	1	1-33-35				256, 257
7285	21	Koetje - 2nd Add. Replat	1	1-33-35				256
7285	30	Koetje - 3rd Add.	1	1-33-35	1-33-36			259, 262
7285	40	Koetje - 4th Add.	1	1-33-35				259
7285	1	Koetje Replat - Block C	61	1-33-35				256, 257
7285	3	Koetje Replat - Block C, Lot 3	61	1-33-35				257
7290		Koetje's Cascade View	1	1-32-03				93
7295		Koetje's Evergreen Add.	1	1-33-36				260

ISLAND COUNTY PLAT LIST

ID#	DIV	PLAT NAME	AREA	← Range - Township - Section →				Map #
7300		Kohlwes Add.	4	3-29-19				789, 790
7302	2	Krueger Farm - 2	2	1-32-33				172, 173
7302	3	Krueger Farm - 3	2	1-32-33				172, 173
7302		Krueger Farms	2	1-32-33				173, 175
7303		Kyllenon Hills - Assessor's Plat	4	3-29-22				799
7305		La Bella Vista (Replat)	3	2-29-08				303
7310		Lagoon Point	3	2-30-18	2-30-19			388, 394
7310	2	Lagoon Point - 2	3	2-30-19				394
7310	3	Lagoon Point - 3	3	2-30-19				394
7310	4	Lagoon Point - 4	3	2-30-19				394
7315		Lagoon Point Acres	3	2-30-18				389
7320		Lagoon Point View	3	2-30-19				394
7325		Lake-of-the-Woods	4	3-29-23				803, 804
7330		Lakeview Terrace	4	3-29-08				748
7335		Lancaster Heights	3	2-29-23				340
7340		Land's Hill Estates	6	3-32-22				973
7345		Langley	4	3-30-34				912, 913
7348	*	Langley Village - Condo	4	3-30-34				913
7349		Langley's Woodside	4	3-29-02				720
7350		Lawana Beach	2	2-31-06				460, 461
7355		Ledgewood Beach	2	2-31-30				520, 521
7355	2	Ledgewood Beach - 2	2	2-31-30				520
7355	3	Ledgewood Beach - 3	2	2-31-30				520, 522
7356	*	Leeward - Condo	1	1-32-02				89
7360		Leisure Acres	6	2-33-27				629
7365		Leitch's Add.	2	2-32-31				572
7370	*	Lexington - Condo	31	1-32-03				93
7375		Lighthouse Shores	3	2-29-06				300
7375	2	Lighthouse Shores - 2	3	2-29-06				300
7375	3	Lighthouse Shores - 3	3	2-29-06				300
7375	4	Lighthouse Shores - 4	3	2-29-06				300
7380		Livingston Bay	5	3-32-28	3-32-29			983, 987
7380	2 *	Livingston Bay - PRD - 2	5	3-32-28				983
7385		Livingston Bay Heights	5	3-32-32				996, 997
7390		Lone Lake Shores	4	3-29-08				748
7395		Long Beach	5	3-31-05				915, 917
7395	1	Long Beach - 1st Add.	5	3-31-05				915
7398		Long Point Heights	2	1-32-35				183
7400		Long Point Manor	2	1-32-35				158, 183, 184
7405		Longwood - Assessor's Plat	4	3-29-28	3-29-29			831
7410		Lost Lake Grove	5	2-31-24				505
7410	2	Lost Lake Grove - 2	5	2-31-24				505
7410	3	Lost Lake Grove - 3	5	2-31-24				505
7410	4	Lost Lake Grove - 4	5	2-31-24	2-31-25			505, 511

ISLAND COUNTY PLAT LIST

ID#	DIV	PLAT NAME	AREA	← Range - Township - Section →				Map #
7410	5	Lost Lake Grove - 5	5	2-31-24	2-31-25			505, 511
7410	6	Lost Lake Grove - 6	5	2-31-24	2-31-25			505, 511
7412		Lost Meadows	5	2-31-14				483
7413		Lovejoy Ridge	2	1-32-34				179
7415		Lynnwood	1	1-33-36				262
7420		Mabana	5	3-30-09	3-30-10			860, 861, 862, 863, 865
7422		Mabana Heights - PRD	5	3-30-09	3-30-10			860, 863
7425		Mabana Shores	5	3-30-10				863
7430		Mackie's West Side Beach	4	3-28-04				689
7435		Madrona Annex	6	2-32-34				574
7440		Madrona Beach	6	2-32-34				573, 574
7440	1	Madrona Beach - 1st Add.	6	2-32-34				573, 574
7440	2	Madrona Beach - 2nd Add.	6	2-32-34				573
7440	3	Madrona Beach - 3rd Add.	6	2-32-34				573
7445		Madrona Heights	6	2-32-27				570
7446	*	Madrona Heights - Condo	1	1-32-03				91
7446	2 *	Madrona Hts - Condo - 2	1	1-32-03				91
7446	3 *	Madrona Hts - Condo - 3	1	1-32-03				91
7446	4 *	Madrona Hts - Condo - 4	1	1-32-03				91
7447	*	Madrona Terrace - Condo	1	1-32-03				91
7448		Madrona View	6	2-32-34				573
7450		Madrona Vista	2	1-32-33				172
7455		Mahler's Add.	1	1-32-03				93
7460		Manaco Beach	5	2-31-23				500
7465		Maple Cove	4	3-29-01				717
7470		Maple Grove Beach	6	2-32-23				556
7470	21	Maple Grove Beach - 1st Add.	6	2-32-23				556
7470	20	Maple Grove Beach - 2	6	2-32-23				556
7470	30	Maple Grove Beach - 3	6	2-32-23				556
7475		Maple Grove Heights	6	2-32-23				556
7478	*	Maplewood - Condo	31	1-32-03				93
7479		Maplewood Park	6	3-32-30				989
7480		Mariners' Beach	2	2-31-08				466
7485		Mariners' Cove Div. 3	6	2-32-02				537, 538
7487	*	Mariner Heights - Condo	31	1-32-03				91
7489		Materne 1st Addition	1	1-33-35				257
7490		Mathsons Harborview	2	2-32-31				572
7495		Meadow Lane Tracts	5	2-31-15				486
7496		The Meadows	5	2-31-14				483
7497		Meadow Park	1	1-33-34				252
7498	*	Meadowridge Townhomes	1	1-33-34				254
7499		Meadowridge	1	1-33-34				254
7500		Melsen's Add.	4	3-30-34				912, 913

ISLAND COUNTY PLAT LIST

ID#	DIV	PLAT NAME	AREA	← Range - Township - Section →				Map #
7505		Menlo Beach	3	2-29-15	2-29-16			331, 333
7507	*	Midway Traders Village - Condo	61	1-33-35				257
7510		Miramar Terrace	5	2-31-35				532
7515		Moonwink	4	3-29-01	3-29-12			763
7518		Morningside Hill	3	2-29-15				332
7520		Moshier's Add.	1	1-33-35				257
7525		Mountain View Beach	5	3-31-32				947
7525	2	Mountain View Beach - 2	5	3-31-32	3-31-33			945, 948, 949
7530		Muellers Park	2	1-32-31				169
7530	1	Muellers Replat	2	1-32-31				169
7535		Mutiny Bay Heights	3	2-29-22				336
7535	1	Mutiny Bay Heights - 1st Add.	3	2-29-22				336
7540		Mutiny Bay Park	3	2-29-04				293
7540	2	Mutiny Bay Park - 2	3	2-29-04				293
7545	*	Mutiny Bay Riviera - Condo	3	2-29-09				305
7550		Mutiny Bay Shores	3	2-29-28				350
7555		Mutiny Sands	3	2-29-09	2-29-16			305, 306, 333
7560		Mutiny View Manor	3	2-29-15				330
7560	2	Mutiny View Manor - 2	3	2-29-15				330
7565		Myro-Mar Vista	5	3-31-06				919
7566		Noblecliff	4	3-29-03				727
7568		Norcliff	1	1-32-07				104, 105
7570		North Camano	5	2-31-15				486
7575		Northgate Terrace	6	1-33-11				202, 203
7577		Northview	4	3-29-03				727
7578		O'Shirley Knotagan	2	1-32-34				177, 179
7580		Oak Grove	1	1-32-02				87, 89
7585		Oak Harbor	1	1-32-02				87, 89
7590	*	Oak Harbor House - Condo	41	1-33-35				256
7591	*	Oak Leaf - Condo	61	1-33-35				257
7592	*	Oak Ridge - Condo	31	1-32-03				93
7593	*	Oak Street - Condo	61	1-33-26				230
7595		Oceanside Estates	2	0-32-25				9
7600		Olympic Gardens	1	1-32-02	1-33-35			88, 89, 256, 257
7600	2	Olympic Gardens - 2	1	1-32-02	1-33-35			88
7603		Olympic Heights	3	2-29-15				330
7605		Olympic Marine View	4	3-29-19				790
7605	2	Olympic Marine View - 2	4	3-29-19				790
7605	3	Olympic Marine View - 3	4	3-29-19				790
7610		Onamac	5	2-31-10				467
7615		Onamac Terrace	5	2-31-15				486
7617		Orchard Park	3	2-29-15				332

ISLAND COUNTY PLAT LIST

ID#	DIV	PLAT NAME	AREA	← Range - Township - Section →			Map #
7620		Orrs Add.	4	4-29-30			1002
7625		Ottesen's	6	1-33-23			218
7630		O-Zi-Ya	5	3-30-05			857
7630	2	O-Zi-Ya - 2	5	3-30-05			857
7632		Pacific Crest	1	1-33-34			255
7635		Pa-Ha-Wita	5	3-32-31			992
7640		Panoramic Vista	4	3-30-29			895
7645		Paradise Beach	5	3-32-27			976
7650		Park Acres	6	1-33-01			192
7651	*	432 Park Avenue - Condo	4	3-30-34			912
7653	*	Parker Road - Condo	2	1-32-34			179
7655		Parkland	1	1-33-35			259
7655	2	Parkland - 2	1	1-33-35			259
7660		Parklane	5	2-31-36			536
7660	2	Parklane - 2	5	2-31-36			534
7662		Parkside	1	1-33-36			262
7665	*	Park Place Apts. - Condo	41	1-33-35			256
7670		Pasek's - 1st Add.	1	1-32-03			93, 253
7673		Passage Point	6	2-32-04			545
7674		Passage View Estates - PRD	4	3-30-19			878, 880
7675		Patton's Beachwood Manor	1	0-32-13	1-32-18		2, 139
7680		Patton's Hide-Away	1	1-32-18			137, 139
7680	2	Patton's Hide-Away - 2	1	0-32-13	1-32-18		2, 137, 139
7680	3	Patton's Hide-Away - 3	1	0-32-13	1-32-18		2, 139
7685		Patton's Hillcrest	1	1-32-04	1-33-33		97, 249
7685	2	Patton's Hillcrest - 2	1	1-33-33			249
7685	3	Patton's Hillcrest - 3	1	1-32-04			97
7685	4	Patton's Hillcrest - 4	1	1-33-33			249
7685	5	Patton's Hillcrest - 5	1	1-33-33			249
7690		Patton's Pasture	1	1-32-02	1-33-35		88, 256
7690	1	Patton's Pasture - 1st Add.	1	1-32-02			88
7690	2	Patton's Pasture - 2nd Add.	1	1-32-02			88, 89, 256
7695		Patton's Retreat	6	2-33-29			636
7700		Patton's Sunset Beach	1	1-33-32			246
7705		Patton's Woodlawn Estates	1	1-32-02			88
7707		Peaceful Valley	2	1-32-33			173
7708		Peaceful Valley - PUD	2	1-32-33			172, 173, 174, 175
7710		Pease's - 1st Add.	1	1-32-03			93
7715		Pebble Beach	5	3-30-23	3-30-26		882, 883, 892
7720		Pehling Add.	3	2-30-11			370
7725		Penn's Cove Manor	2	1-32-28			159
7730		Penn Cove Park	2	1-32-22			153
7730	2	Penn Cove Park - 2	2	1-32-22			153

ISLAND COUNTY PLAT LIST

ID#	DIV	PLAT NAME	AREA	← Range - Township - Section →				Map #
7734		Penn Cove View	2	1-32-35				183
7735		Penn Cove Vista	2	1-32-34				179
7735	2 *	Penn Cove Vista - 2 - Condo	2	1-32-34				179
7736		Pennington Ridge	2	1-32-34				177
7737		Penn Meadows	2	1-32-34				179
7738	*	Pier Point - Condo	1	1-32-01				82, 84
7740		Pine Terrace	6	1-33-22	1-33-27			237
7745		Pinewood	4	3-29-04				730
7747		Piper Heights	1	1-32-03				92
7750		Pleasant View	6	3-32-18				957
7750	2	Pleasant View - 2	6	3-32-19				963
7753	*	Pointe of View - Condo	31	1-32-03				91
7755		Polnell Shores	6	2-32-03	2-32-09	2-32-10		540, 549
7760		Pondilla Estates	2	0-32-25				7
7765		Port Susan Terrace	5	3-31-33				949
7768		Possession Point Estates - PRD	4	3-28-14				711
7768	2	Possession Point Estates - PRD - 2	4	3-28-14				711
7770		Possession Shores	4	3-28-14				708
7770	2	Possession Shores - 2	4	3-28-14				708
7770	3	Possession Shores - 3	4	3-28-14				708
7770	4	Possession Shores - 4	4	3-28-14				709
7775		Possession View	4	4-29-31				1004
7775	2	Possession View - 2	4	4-29-31				1004
7780		The Preserve - PRD	5	3-30-25				891
7795		Quiet Woods	1	1-33-34				253
8005		Races Lagoon	2	2-31-07				465
8008		Redwing - 1	1	1-33-34				254, 255
8008	2	Redwing - 2	1	1-33-34				254, 255
8010		Rhodena Beach	2	1-32-36				185, 187, 188
8011	*	Ridgehaven - Condo	31	1-32-03				90
8012		Ridgehaven	1	1-32-03				90
8012	2	Ridgehaven - 2	1	1-32-03				90
8012	3	Ridgehaven - 3	1	1-32-03				90
8012	4	Ridgehaven - 4	41	1-32-03				90
8015		Ridgewood	1	1-33-35				259
8015	2	Ridgewood - 2	1	1-33-35				259
8020		Riviera Terrace	4	4-29-30	4-29-31			1001
8025		Rockaway Beach	5	2-31-03				458
8030		Rocky Point Heights	6	2-32-23				554, 555
8030	2	Rocky Point Heights - 2	6	2-32-23				555
8030	3	Rocky Point Heights - 3	6	2-32-23				555
8035		Rocky Point Tracts	6	2-32-22				552
8035	2	Rocky Point Tracts - 2	6	2-32-23				554
8035	3	Rocky Point Tracts - 3	6	2-32-23				554

ISLAND COUNTY PLAT LIST

ID#	DIV	PLAT NAME	AREA	← Range - Township - Section →				Map #
8040		Rocky Point View	6	2-32-22				553
8045		Rogers' Add.	1	1-32-02				89
8050		Rolling Hills	2	1-32-19	1-32-20			146, 148, 149, 151
8050	2	Rolling Hills - 2	2	1-32-20	1-32-21			148
8055		Ruddick's - 1st Add.	1	1-33-36				260
8058		Ryan's Woods	2	1-32-34				179
8059	*	Salishan Terrace - Condo	31	1-32-03				91
8060		San De Fuca	2	1-32-19	1-32-20	1-32-29	1-32-30	142, 145, 160, 161, 165
8060	2	San De Fuca - 2nd Add.	2	1-32-29				142-A, 160
8062	*	San De Fuca - Condo	4	4-29-19				1000
8065		Sandy Bubbles	1	1-32-06				103
8070		Sandy Hook Terrace	4	3-28-14				708
8075		Sandy Hook Yacht Club	4	3-28-14				708, 710
8080		Sandy Point	4	3-29-02				722, 722-A
8085		Saratoga	4	3-30-19	3-30-20			879, 880
8090		Saratoga Beach	3	2-30-14				378, 379
8090	2	Saratoga Beach - 2	3	2-30-14				378, 379
8090	3	Saratoga Beach - 3	3	2-30-14	2-30-23			378, 407
8090	4	Saratoga Beach - 4	3	2-30-14				378
8090	5	Saratoga Beach - 5	3	2-30-14	2-30-23			407
8090	6	Saratoga Beach - 6	3	2-30-14	2-30-23			407
8092		Saratoga Highlands	5	2-31-15				486
8095		Saratoga Shores	5	2-31-35	2-31-36			532
8097		Saratoga Terrace	5	3-31-31				943
8100		Saratoga View	5	2-31-23				500
8102		Saratoga Viewpointe - 1	6	2-32-03				541
8105		Saratoga Vista	5	3-30-05	3-30-08			855
8110		Scatchet Head	4	3-28-10	3-28-15			697, 712, 713
8110	3	Scatchet Head - 3	4	3-28-15				712, 713
8115		Scenic Heights	1	1-32-14				122
8115	2	Scenic Heights - 2	1	1-32-14				122
8115	3	Scenic Heights - 3	1	1-32-14				122
8116		Scenic Vista - 1	1	1-32-10				119
8117	*	Scenic Terrace - Condo	31	1-32-03				91
8120		Scenic Hill	1	1-33-35				257, 260
8121		J Scrivens - PRD	3	2-29-15				331
8122	*	Seacliff - Condo	1	1-32-06				103
8125		Seacrest	2	2-31-30				522
8130		Seahorse Siesta	4	3-30-33				910
8133		Seascape at Elger Bay PRD	5	3-31-31				941, 943
8134	*	Seawatch Condo	1	1-32-02				262

ISLAND COUNTY PLAT LIST

ID#	DIV	PLAT NAME	AREA	← Range - Township - Section →				Map #
8135		Seaview	1	1-32-07				106
8135	2	Seaview - 2	1	1-32-07				106
8135	3	Seaview - 3	1	1-32-07				106
8135	7	Seaview - 7	1	1-32-07				106
8135	8	Seaview - 8	1	1-32-07				106
8135	9	Seaview - 9	1	1-32-07				106
8136	*	Sea View - Condo	1	1-32-02				86
8138		Second Street Project	4	3-30-34				913
8140		Shadow Glen	1	1-33-34				255
8140	2	Shadow Glen - 2	1	1-33-34				255
8140	3	Shadow Glen - 3	1	1-33-34				255
8140	4	Shadow Glen - 4	1	1-33-34				255
8140	5	Shadow Glen - 5	1	1-33-34				255
8140	6	Shadow Glen - 6	1	1-33-34				255
8140	7	Shadow Glen - 7	1	1-33-34				255
8140	8	Shadow Glen - 8	1	1-33-34				255
8142		Shadowood	4	3-29-23				804
8145		Shady Oaks	1	1-32-02				89
8150		Shangri-La-Shores	2	2-31-08				466
8150	2	Shangri-La-Shores - 2	2	2-31-08	2-31-17			466, 488
8152		Shannon Forest	1	1-32-03				92
8152	2	Shannon Forest - 2	1	1-32-03				92
8152	3	Shannon Forest - 3	1	1-32-03				92
8152	4	Shannon Forest - 4	1	1-32-03				92
8155		Sheerness	3	2-29-27				346
8157		The Shores at Penn Cove - PRD	2	1-32-22				153
8158		Shillelagh Estates	6	1-34-35				274
8159		Shirona	1	1-32-18				139
8160		Sierra	2	0-32-25				9, 10
8160	2	Sierra - 2	2	0-32-25				10
8160	3	Sierra - 3	2	0-32-25				9, 10
8165		Sierra Park	5	3-30-10				866
8170		Sierra Vista	5	3-30-10				866
8175		Skyline West	3	2-30-36				445, 447
8180		Smith's Add	1	1-32-02				87, 89
8185		Sound View	3	2-29-06				300
8186		Soundview Estates - PRD	4	3-28-14				708
8190		South Lagoon Point	3	2-30-19				392
8191	*	Southshore - Condo	1	1-32-02				87
8192	*	Southtown - Condo	1	1-32-02				86
8193		S Whidbey Co-Housing - PRD	4	3-29-22				801
8194		Southwood	1	1-32-03				91
8195		Spahr Vue	3	2-30-07				361
8197		Spinnaker Ridge	4	3-29-24				807, 808

ISLAND COUNTY PLAT LIST

ID#	DIV	PLAT NAME	AREA	← Range - Township - Section →			Map #
8200		Spring Hill	1	1-33-34			253
8200	2	Spring Hill - 2	1	1-33-34			253
8200	3	Spring Hill - 3	1	1-33-34			253
8201		Spring Hollow #1	1	1-33-35			258
8203		Springtime	1	1-33-34			253
8205		Springtree	1	1-33-34			252
8205	2	Springtree - 2	1	1-33-34			252
8205	3	Springtree - 3	1	1-33-34			252
8210		Summerland	5	3-30-14			869
8210	2	Summerland - 2	5	3-30-14			869
8215		Sundin Beach	5	3-32-28			982
8220		Sunlight Beach	4	3-29-19			789, 790
8220	1	Sunlight Beach Add.	4	3-29-19			789
8225		Sunlight Shores	4	3-29-19			788
8225	2	Sunlight Shores - 2	4	3-29-20			791
8230		Sunny Hill	6	2-32-35			577
8235		Sunny Lane Heights	5	2-31-02			455
8240		Sunnysshore Acres	5	3-30-03	3-30-04	3-30-10	850, 852, 862, 865 866
8240	2	Sunnysshore Acres - 2	5	3-30-10			850, 852
8245		Sunny View Farms	3	2-29-14			327, 328
8250		Sunrise Beach	4	3-30-34			913
8252	*	Sunrise East - Condo	5	3-31-19			930
8255		Sunrise Hills	6	2-33-05			584
8255	2	Sunrise Hills - 2	6	2-33-05			584
8255	3	Sunrise Hills - 3	6	2-33-05			584, 596
8260		Sunset Hills	1	1-32-03			92
8265		Sunset Ridge	6	2-33-19			610, 611
8265	2	Sunset Ridge - 2	6	2-33-19			611
8270		Sunset Terrace	2	1-32-34			177, 179
8275		Sunset View	3	2-30-32			431
8276		Sunset West - PRD	6	2-32-22	2-32-27		552, 571
8280		Sun Vista	4	3-29-19			790
8282		Sunwest	3	2-29-08			303
8285		Surf Paradise	3	2-30-04			354
8287		Swantown Ridge - 1	1	1-32-04			97
8287	2	Swantown Ridge - 2	1	1-32-04	1-32-03		92, 97
8290		Syndicate Add.	3	2-29-09	2-29-10	2-29-15	308, 309, 311, 331
8295		Tara	3	2-29-09	2-29-16		306, 333
8297		Taryn Place	1	1-33-34			255
8298		Tee-Side Lane	3	2-29-03			289
8300		Telaker Shores	2	1-31-24			80
8305		Teronda West	2	2-31-31	2-31-32		524, 526

ISLAND COUNTY PLAT LIST

ID#	DIV	PLAT NAME	AREA	← Range - Township - Section →				Map #
8305	2	Teronda West - 2	2	2-31-31				524
8305	3	Teronda West - 3	2	2-31-31				524
8305	4	Teronda West - 4	2	2-31-31				524, 525
8305	5	Teronda West - 5	2	2-31-31				524, 525
8305	6	Teronda West - 6	2	2-31-32				526, 528
8310		Terpstra	1	1-33-35				257, 260
8312		The Heights	1	1-32-10				118
8313	*	Third St Cottages Condo	4	3-33-34				912
8315		Thunder Ridge	5	2-31-13	3-31-18			478, 927
8315	2	Thunder Ridge - 2	5	2-31-13				478
8320		Tillicum Beach	5	3-30-10				866
8320	1	Tillicum Beach - 1st Add.	5	3-30-10				866
8320	2	Tillicum Beach - 2nd Add.	5	3-30-10				866
8322		Timberlane	1	1-33-36				262
8322	2	Timberlane - 2	1	1-33-36				262
8325		Twin View Estates	3	2-30-28	2-30-29			423, 426, 428
8330		Tyee Beach	5	3-30-11	3-30-14			867, 872
8330	2	Tyee Beach - 2	5	3-30-11				867
8330	3	Tyee Beach - 3	5	3-30-11				867
8335		Upland West	1	1-33-36				262
8335	2	Upland West - 2	1	1-33-36				262
8340		Useless Bay Beach	3	2-29-24				343
8340	2	Useless Bay Beach - 2	3	2-29-13	3-29-18			322, 782
8340	3	Useless Bay Beach - 3	3	2-29-24				343
8340	4	Useless Bay Beach - 4	3	3-29-18				782
8340	5	Useless Bay Beach - 5	3	2-29-24				342
8340	6	Useless Bay Beach - 6	3	2-29-13				322
8340	7	Useless Bay Beach - 7	3	3-29-18				782, 783
8340	8	Useless Bay Beach - 8	3	2-29-24				342, 344
8340	9	Useless Bay Beach - 9	3	2-29-24				344
8340	10	Useless Bay Beach -10	3	3-29-18				785, 786
8340	11	Useless Bay Beach -11	3	2-29-24				342, 344
8340	12	Useless Bay Beach -12	3	2-29-13				322
8340	14	* Useless Bay Beach -14 - Condo	3	3-29-18				785
8340	17	Useless Bay Colony - 17	3	3-29-18				785
8340	18	Useless Bay Colony - 18	3	3-29-18				785
8342		Useless Bay Shores	4	3-29-19				788
8345		Utsalady	6	3-32-19				962
8350		Utsalady Beach	6	2-32-24				560, 561
8352	*	Utsalady Cove - Condo	6	3-32-19				962
8352	2	* Utsalady Cove - Condo - 2	6	3-32-19				962
8353		Utsalady Heights - PRD - 1	6	2-32-24				559, 561
8353	2	Utsalady Heights - PRD - 2	6	2-32-24				559
8355		Utsalady Point Tracts	6	2-32-13				550

ISLAND COUNTY PLAT LIST

ID#	DIV	PLAT NAME	AREA	← Range - Township - Section →				Map #
8355	2	Utsalady Point Tracts - 2	6	2-32-13	2-32-24			550, 560
8355	3	Utsalady Point Tracts - 3	6	2-32-14	2-32-23			551, 557
8355	4	Utsalady Point Tracts - 4	6	2-32-13	2-32-24			550, 560
8360		Valley View	1	1-32-02				88
8362		Vesel Court - PRD	3	2-29-10				309
8365		View Crest	6	2-32-03				540
8370		View Ridge	2	1-32-22				154
8371	*	Village at Maple Ridge - Condo	3	2-29-11				313
8371	2 *	Village at Maple Ridge - Condo -	3	2-29-11				313
8371	3 *	Village at Maple Ridge - Condo -	3	2-29-11				313
8371	4 *	Village at Maple Ridge - Condo -	3	2-29-11				313
8372	*	Village at Useless Bay - Condo	4	3-29-18				785
8375		Village Green	3	2-29-11				313, 315
8377		Waldens - PRD	6	2-32-02				539
8380		Waterloo Acres	1	1-32-09				115
8380	2	Waterloo Acres - 2	1	1-32-09				113, 114, 115
8381	*	Waterside - Condo	1	1-32-02				86
8382		Wayne's Ridge Estates	6	2-32-25				563
8385	0	West Beach Vista - Div. 2	1	1-33-31	1-33-32			243, 244
8390		West Ridge	1	1-32-10				118
8395		West View	3	2-29-15				329, 330
8397		Westwood	1	1-32-06				102
8399	*	Wharfside - Condo	2	1-32-33				175
8405		Where Ships Pass	3	2-29-15				329, 331
8405	1	Where Ships Pass - 1st Add.	3	2-29-15				329
8405	2	Where Ships Pass - 2nd Add.	3	2-29-15				329
8408	*	Whidbey Cottages - Condo	41	1-33-34				253
8410		Whidbey Country Club	1	1-32-04				96, 97
8410	2	Whidbey Country Club - 2	1	1-32-04				94
8410	3	Whidbey Country Club - 3	1	1-32-04				94
8412		Whidbey Green PRD	1	1-32-04				95
8413		Whidbey Heights	6	2-33-26				624
8415		Whidbey Highlands	6	2-33-17				601
8417		Whidbey Links Estates	1	1-32-04				95
8420		Whidbey Park	6	2-33-19				610
8425		Whidbey Shores	3	2-30-12	2-30-13			371, 372, 375, 376
8430		Whispering Firs	3	2-29-11				315, 316
8435		Wicher's Add.	1	1-33-35				256
8440		Widrama Beach	2	2-31-06				461
8443		Wildes Grove	4	3-29-33				836
8445		Wildlife Haven	3	2-30-05	2-31-32			357, 526
8450		Wildwood Park	3	2-29-15				332
8455		Wildwood View Acres	3	2-30-05				357, 358

ISLAND COUNTY PLAT LIST

ID#	DIV	PLAT NAME	AREA	← Range - Township - Section →				Map #
8460		Wilkes Gary Heights	5	3-30-25				888, 889
8460	1	Wilkes Gary Heights - 1st Add.	5	3-30-25	3-30-26			888, 892
8462		Wilkinson Farm	4	3-29-02				722
8463		Wilkinson Trace - PRD	4	3-29-11				761
8464		Windwood	1	1-32-18				137
8465		Windmill Heights	3	2-29-08				301
8466	*	Windward - Condo	1	1-32-01				84
8467	*	Woodcrest - Condo	31	1-32-03				93
8468		Woodbury Park - PRD	1	1-33-35				258
8470		Woodland Beach	5	2-31-03				457
8475		Woodland Estates	6	1-33-01				189
8477		Woodlands - PRD	4	3-29-22	3-29-27			799, 822
8480		Woodridge Acres	1	1-33-32	1-33-33			245, 248
8485		York Town	1	1-33-34				253
8488		Woodglen Estates - PRD	1	1-32-07				105
8490	*	Woodside - Condo	41	1-33-34	1-33-35			253
8495	*	Woodside North - Condo	41	1-33-34				253
8515		Wray - PRD	3	2-30-34				441
8516	*	Summer Wind - Condo	31	1-32-03				90
8517		Rose Hill - PRD	1	1-33-35				257
8518		Barrington Heights	1	1-32-03				91, 93
8518	2	Barrington Heights - 2	1	1-32-03				91
8519	*	Capri Court - Condo	61	1-33-35				257
8520		Langley Garden Bungalows	4	3-29-03				727
8521	*	Krueger Commons - Condo	2	1-32-33				173
8522		Sandy Shores	3	2-29-03				290
8523	*	West Commons - Condo	2	1-32-33				172,173
8525		The Highlands	4	3-29-03				726
8526		The Meadows - PUD	4	3-30-34				912
8527		Coupeville Reserve	2	1-32-34				177
8528		Highland Park - PRD	1	1-32-04				94
8529	*	Freeland Islander - Condo	3	2-29-11				313
8530	*	Scenic View - Condo	31	1-32-03				91
8531	*	Mirabella Square - Condo	1	1-32-02				88
8532		West Meadows	1	1-33-33				251
8533	*	Kettle Cove - Condo	61	1-33-35				257
8534		Highland View Eststes - PRD	6	3-32-30				991

MANUFACTURED HOME ID NUMBERS CONTINUED ON NEXT PAGE

ISLAND COUNTY PLAT LIST

ID#	DIV	PLAT NAME	AREA	← Range - Township - Section →				Map #
MANUFACTURED HOME PARKS (Parcel Numbers start with "M")								
These parcel numbers are assigned to the manufactured homes ONLY, not the land.								
9005		Auld Holland Mobile Court	1	1-33-25			226	
9015		Country Place Mobile Court	6	2-33-19			609	
9025		Evergreen Mobile Court	1	1-33-35			247	
9035		Fir Grove Mobile Apartments	1	1-32-10			118	
9195		Fort Knox Mobile Home Park	6	1-33-01			192	
9045		Harbor View	1	1-32-03			91	
9055		Holmes Harbor Trailer Court	3	2-29-10			310,312	
9065		I.O.O.F. Park	5	2-31-02			456	
9085		Island Park Mobile Home Park	6	2-33-19			608	
9080		Maple Hill Trailer Court	6	2-33-30			429	
9090		Mutiny Bay Resort	3	2-29-15			329	
9050		Oak Hollow Mobile Park	1	1-33-35			258	
9100		Olympic View Mobile Court	2	1-31-04			32	
9110		Parkwood Manor Mobile Park	1	1-33-34			255	
9120		Scenic Hill Mobile Park	1	1-33-35			257,260	
9125		Suburban Mobile Park	6	1-33-27			236	
9135		Terrace Mobile Court	1	1-33-35			259	
9130		Terry Mobile Home Park	2	1-31-04			32	
9140		Thunderbird Trailer Park	6	1-33-24			222	
9145		Torri Pines Mobile Court	1	1-33-36			262	
9150		Town & Country	1	1-33-35			258	
9155		Tyee Mobile Home Park	2	1-31-04			32	
9160		Valley High Mobile Court	6	1-33-26			230	
9170		Wagon Wheel Mobile Court	6	1-33-27			234	
9175		Western Village Mobile Home Pk	1	1-33-35			256	
9185		Wheel Estates	4	3-29-05			734	
9180		Windmill Trailer Park	1	1-32-03			90	

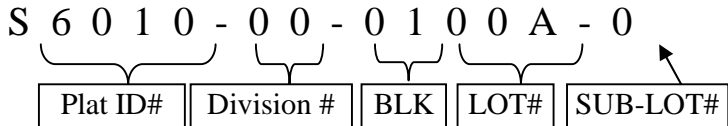
PARCEL NUMBER CONSTRUCTION EXPLAINED ON THE FOLLOWING PAGE

ISLAND COUNTY PLAT LIST

ID#	DIV	PLAT NAME	AREA	← Range - Township - Section →	Map #
-----	-----	-----------	------	--------------------------------	-------

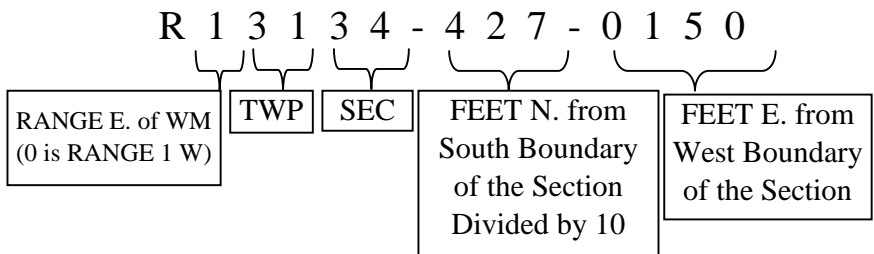
Anatomy of a Real Property Parcel Number

PLATS & CONDOMINIUMS START WITH "S"



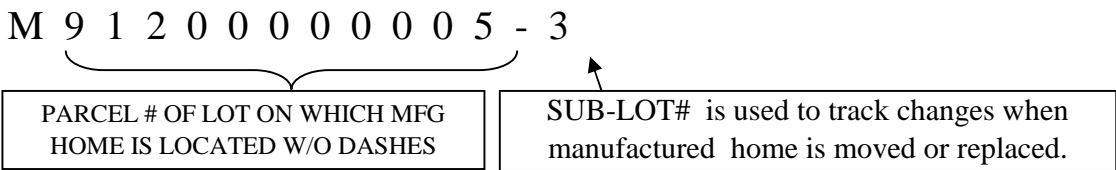
"METES & BOUNDS" START WITH "R"

DASHES MUST BE INCLUDED IN PARCELS BEGINNING WITH AN "S" OR AN "R"



NOTE: All Property **Not In A Plat or a Condominium** is measured in Ranges from the Willamette Meridian.
 A Range = 6 miles.
 A Township is 6 miles square.
 A Section is one mile square.
 There are 36 Sections in a Township.

MFG HOMES START WITH "M"



NOTE: If a **Manufactured Home** is located in a park, the first number following the "M" will be a "9."
 The "M" designation is **ONLY** for the manufactured home itself, not the land. When the land and manufactured hom are owned by the same person, the manufactured home will generally be valued with the land and the manufactured home account will be inactivated.