
















Shoreline Residential Issues of Importance

	MOST IMPORTANT TO YOU	CHANGES IN REGULATIONS NEEDED
<p>EXPANSIONS OF EXISTING STRUCTURES</p> 	 <p>8 DOTS</p>	 <p>4 DOTS</p>
<p>NON-CONFORMING STRUCTURES</p> 	 <p>2nd 15 DOTS</p>	 <p>TIE 3rd 12 DOTS</p>
<p>CLEARING OF VEGETATION FOR DEVELOPMENT</p> 	 <p>8 DOTS</p>	 <p>9 DOTS</p>
<p>CLEARING OF VEGETATION FOR VIEWS</p> 	 <p>10 DOTS</p>	 <p>9 DOTS</p>
<p>STORMWATER DRAINAGE / IMPERVIOUS SURFACE</p> 	 <p>1st 19 DOTS</p>	 <p>1st 22 DOTS</p>



Shoreline Residential Issues of Importance

	MOST IMPORTANT TO YOU	CHANGES IN REGULATIONS NEEDED
<p>BEACH ACCESS STRUCTURES</p> 	 <p>3 DOTS</p>	 <p>2 DOTS</p>
<p>FAILING SEPTIC SYSTEMS</p> 	 <p>3rd 14 DOTS</p>	 <p>TIE 3rd 12 DOTS</p>
<p>PRESERVING COMMUNITY CHARACTER</p> 	 <p>9 DOTS</p>	 <p>1 DOTS</p>
<p>OVER-WATER STRUCTURES</p> 	 <p>7 DOTS</p>	 <p>5 DOTS</p>
<p>WATER SUPPLY AND SEA-LEVEL RISE</p> 	 <p>12 DOTS</p>	 <p>2nd 15 DOTS</p>