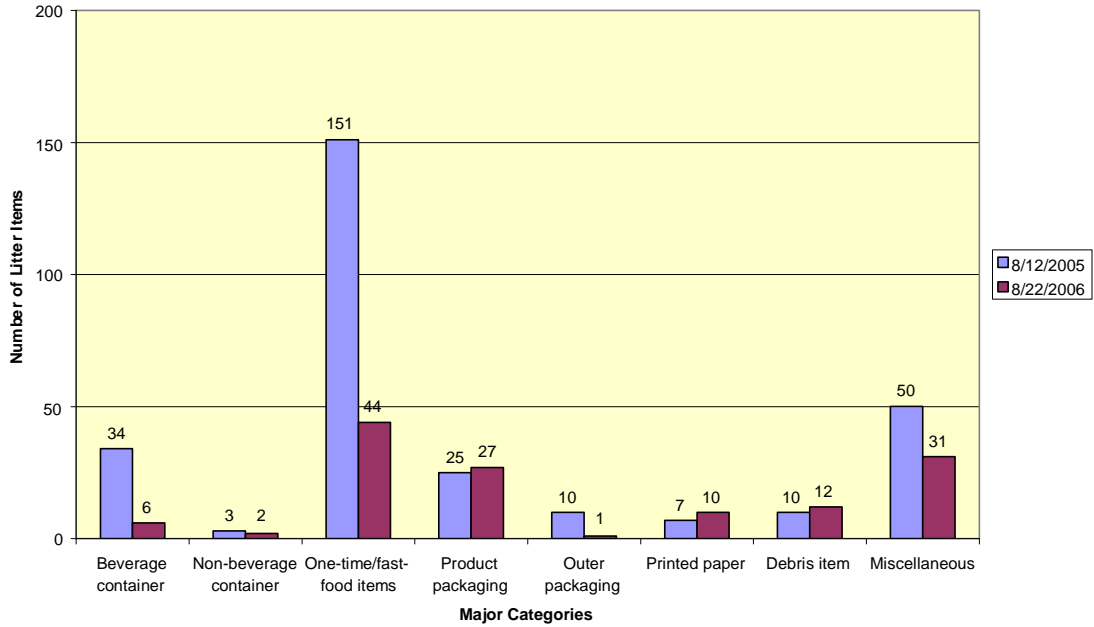
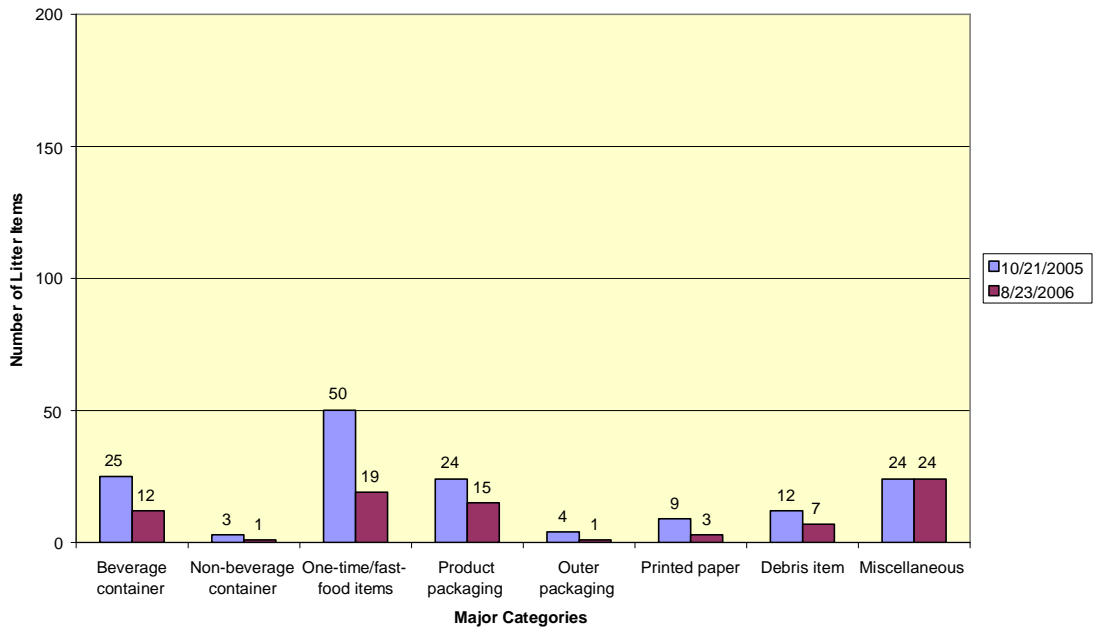


Figure 4a. North Whidbey Sites – LARGE Litter >1" (4 Graphs)

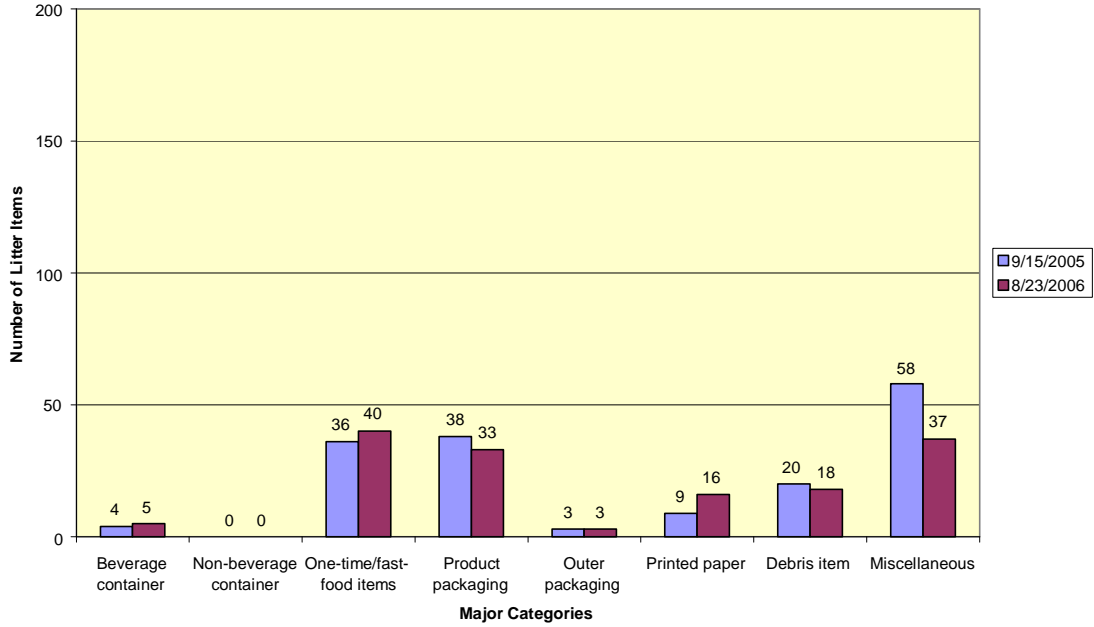
NW1. Second Ave (High School) - Litter >1"
2005: n=290; 2006: n=133



NW2. Sleeper Road - Litter >1"
2005: n=151; 2006: n=82



NW3. Ault Field Road - Litter >1"
 2005: n=168; 2006: n=152



NW4. Hwy 20 at Frontier Industries - Litter >1"
 2005: n=579; 2006: n=458

