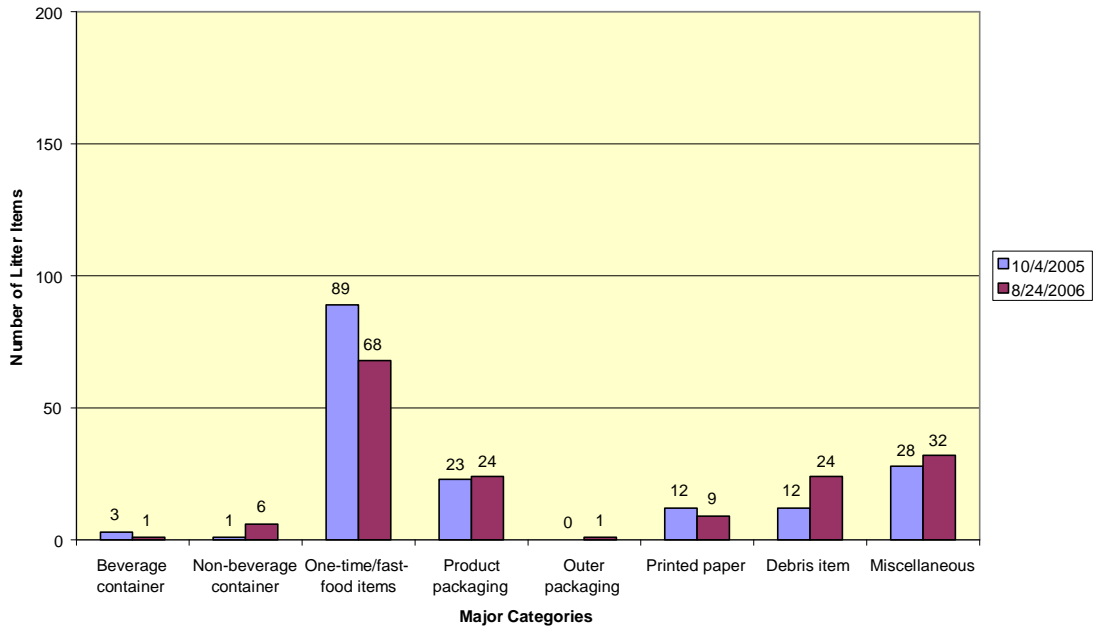
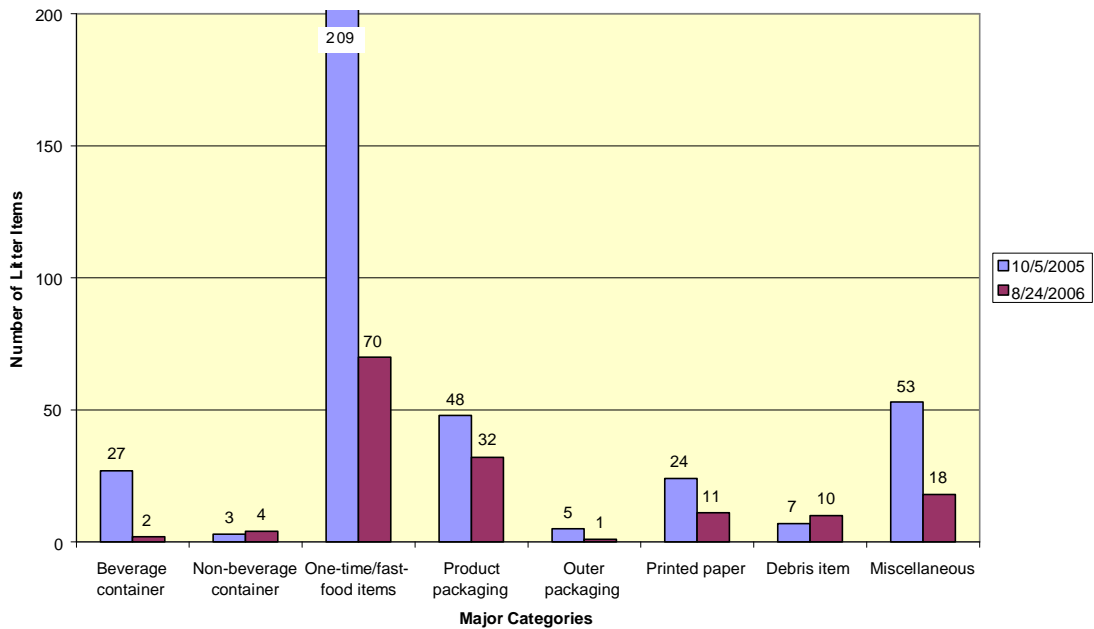


Figure 5a. Central Whidbey Sites – LARGE Litter >1" (5 graphs)

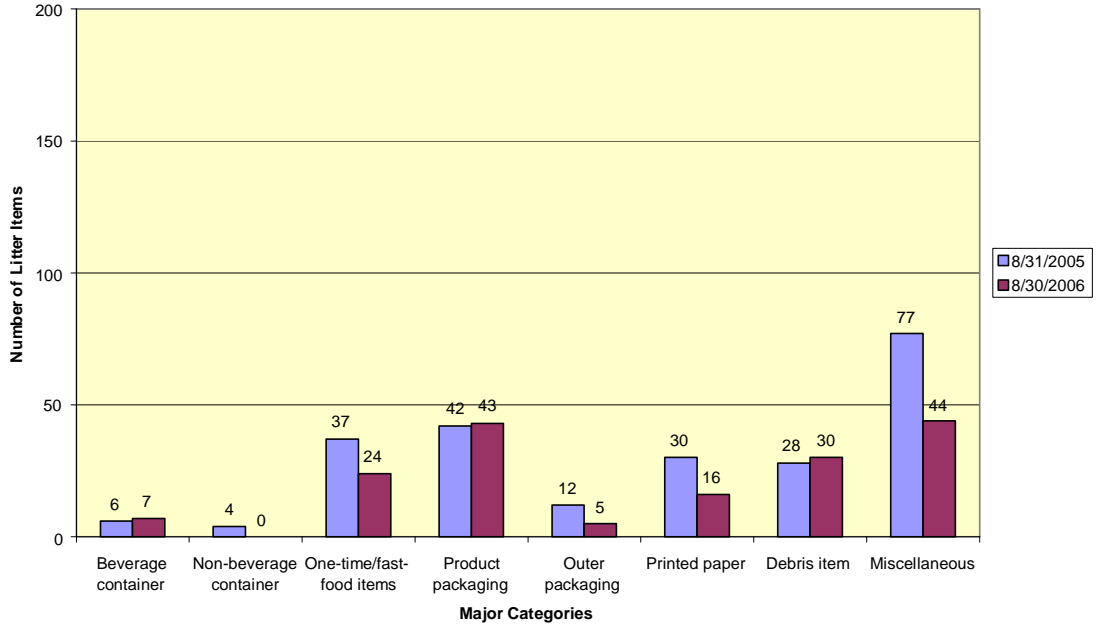
CW1. Terry Road (Middle/High School) sidewalk - Litter >1"
 2005: n=168; 2006: n=165



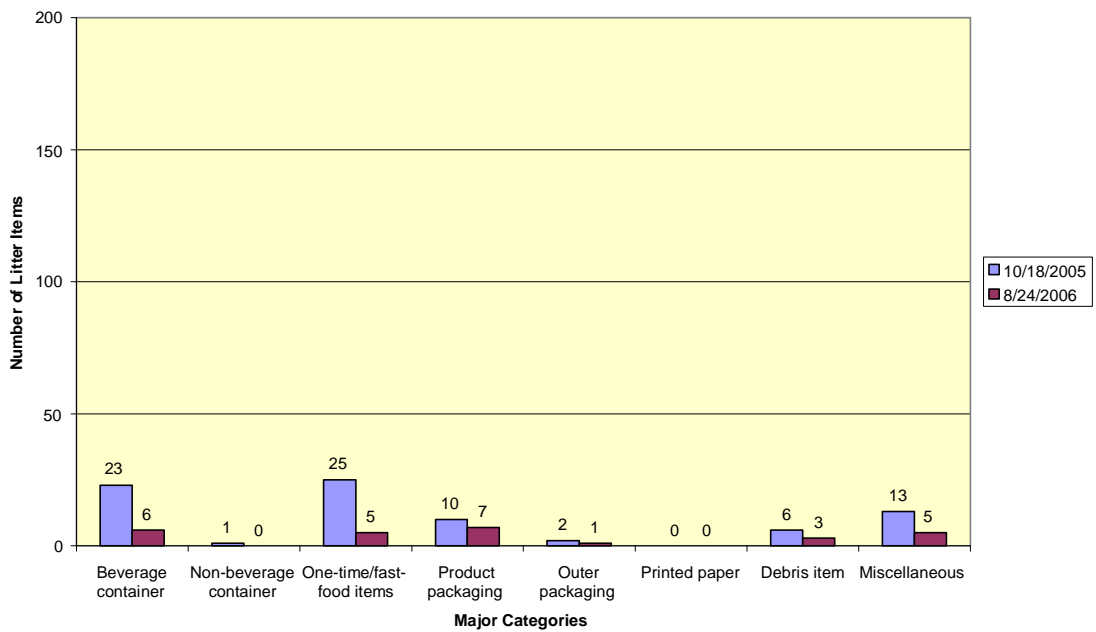
CW2. Terry Road (Middle/High School) parking lot - Litter >1"
 2005: n=376; 2006: n=148



CW3. Hwy 20 at Parker - Litter >1"
 2005: n=236; 2006: n=169



CW4. Wanamaker Road - Litter >1"
 2005: n=80; 2006: n=27



CW5. Hwy 20 at Recycle Park - Litter >1"
2005: n=199; 2006: n=275

