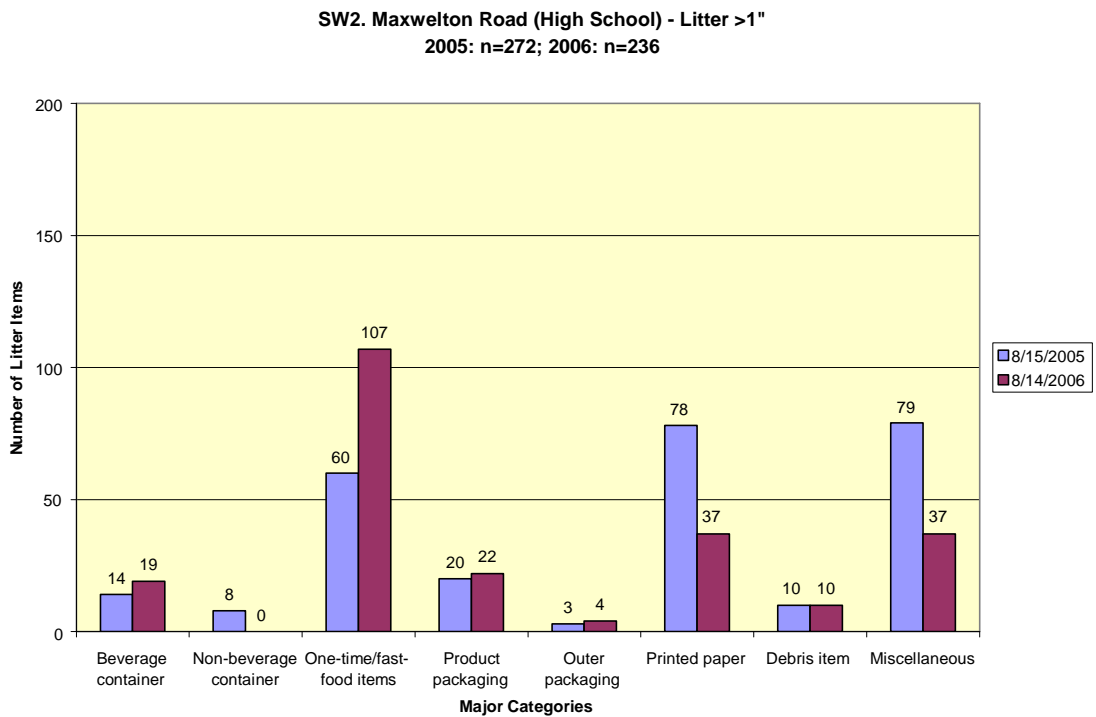
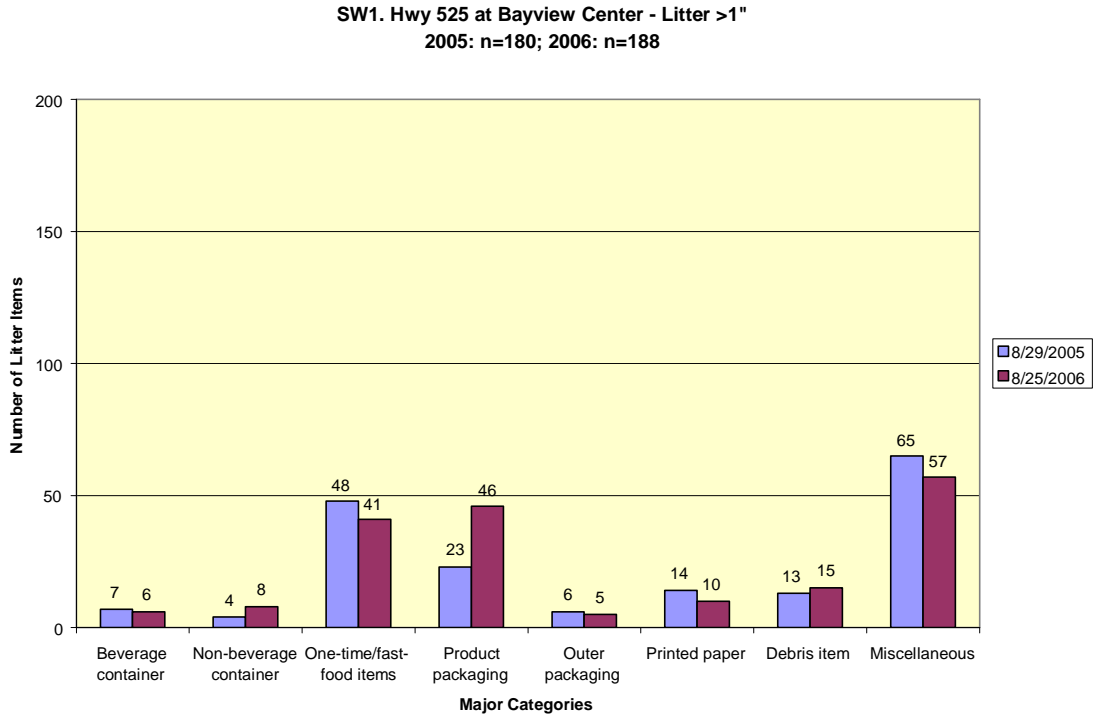
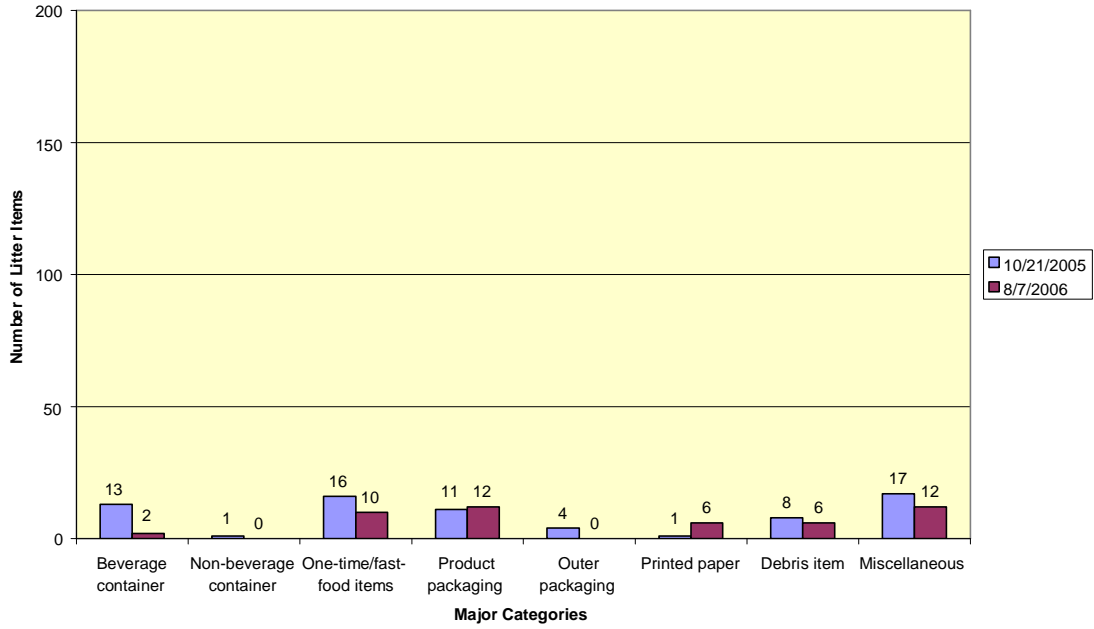


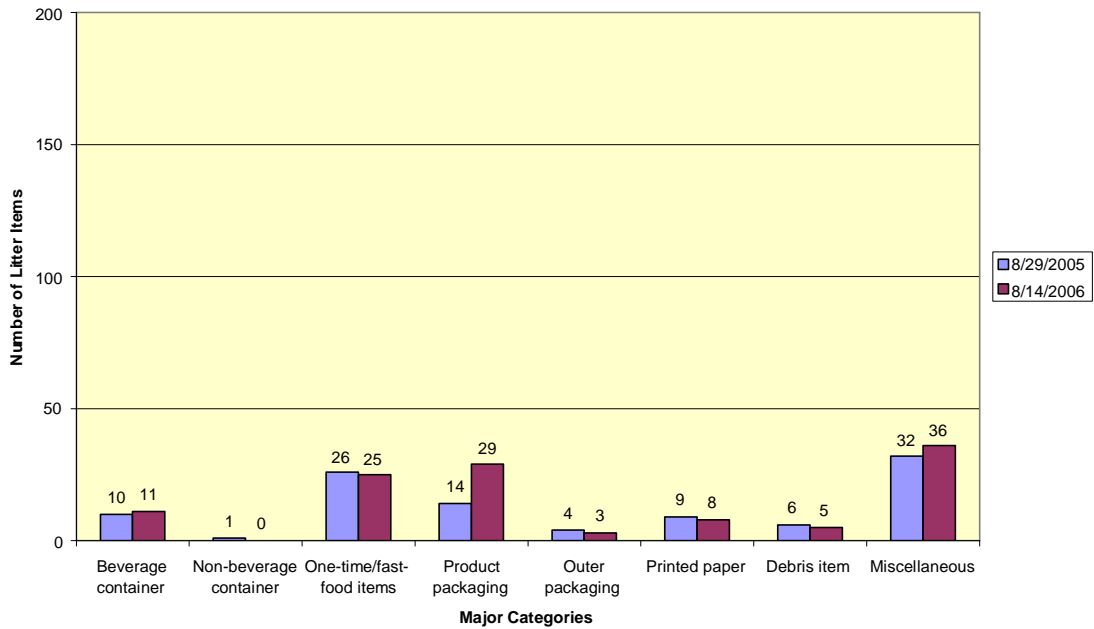
Figure 6a. South Whidbey Sites – LARGE Litter >1" (5 graphs)



SW3. Wahl Road - Litter >1"
 2005: n=71; 2006: n=48



SW4. Hwy 525 south of Ken's Korner (#1) - Litter >1"
 2005: n=102; 2006: n=117



SW5. Hwy 525 south of Ken's Korner (#2) - Litter >1"
2005: n=122; 2006: n=91

