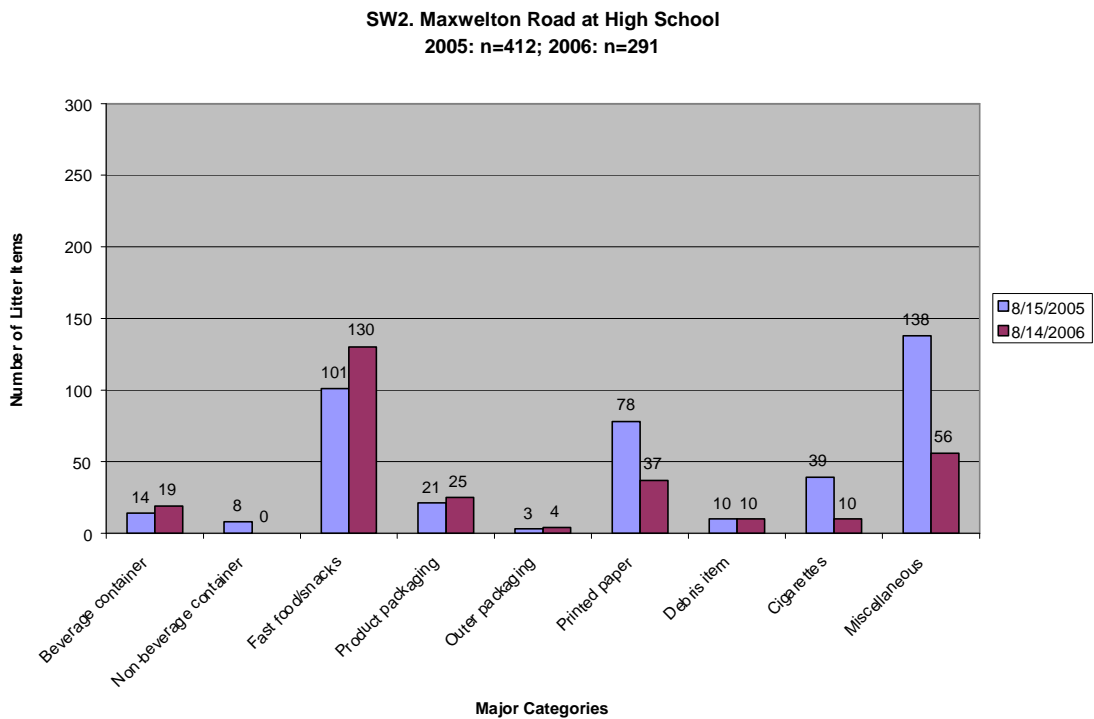
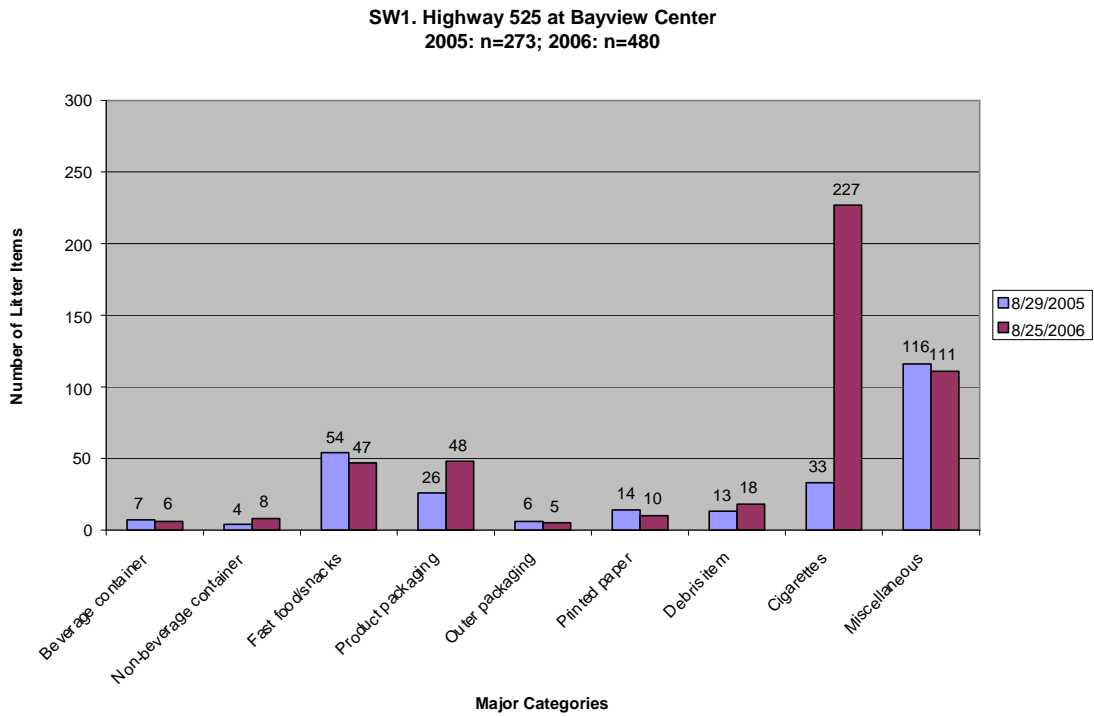
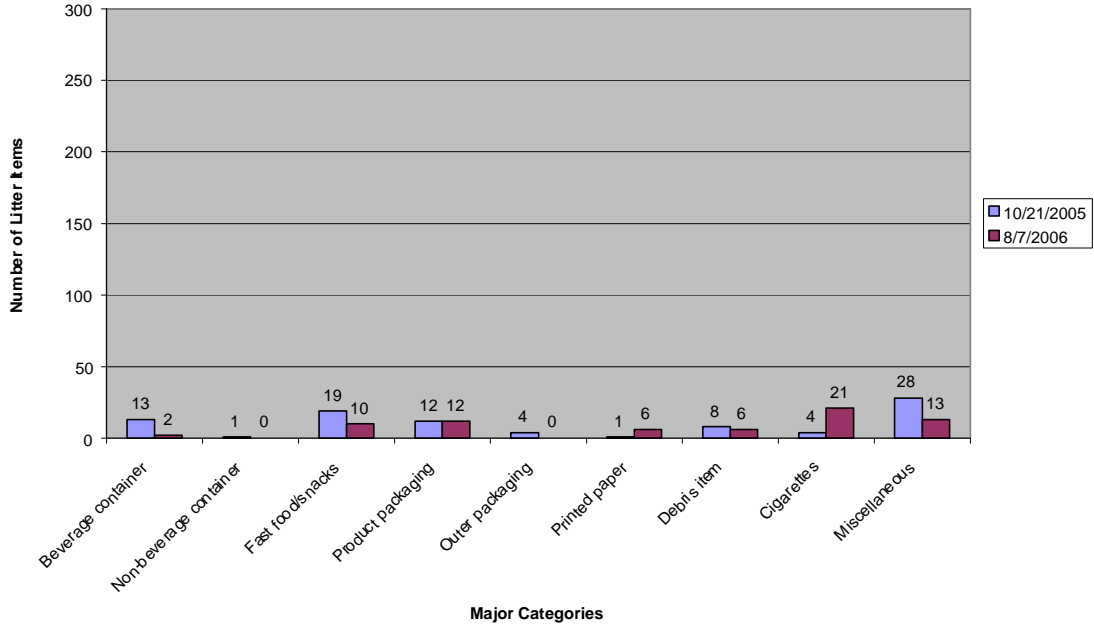


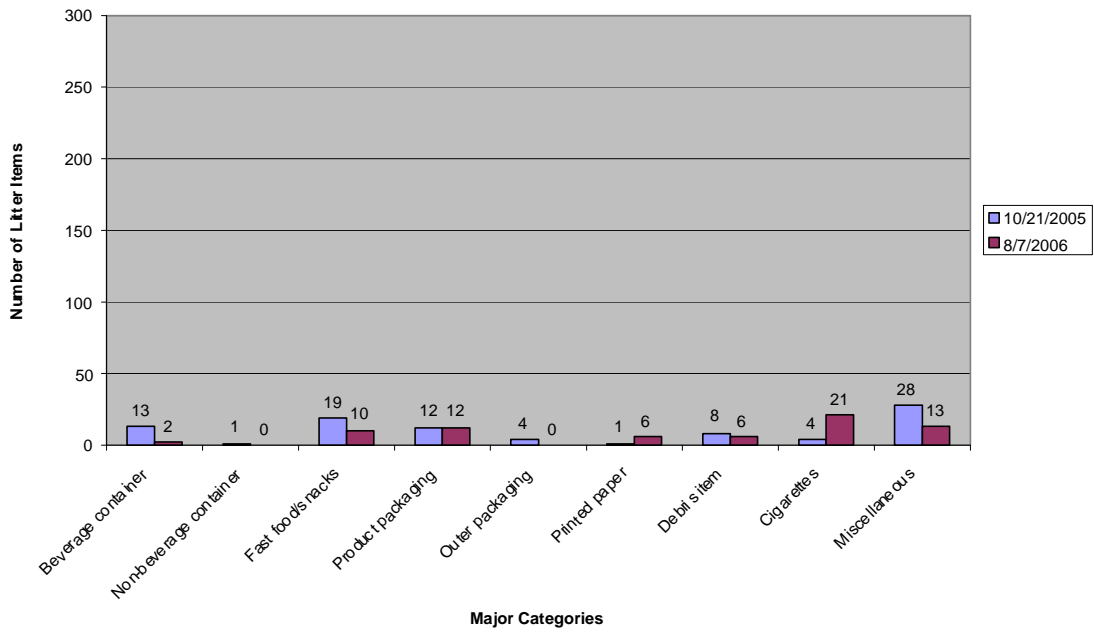
Figure 6b. South Whidbey Sites – ALL litter collected (5 graphs)



**SW3. Wahl Road**  
**2005: n=90; 2006: n=70**



**SW3. Wahl Road**  
**2005: n=90; 2006: n=70**



**SW5. Highway 525 south of Ken's Korner (#2)**  
 2005: n=183; 2006: n=112

