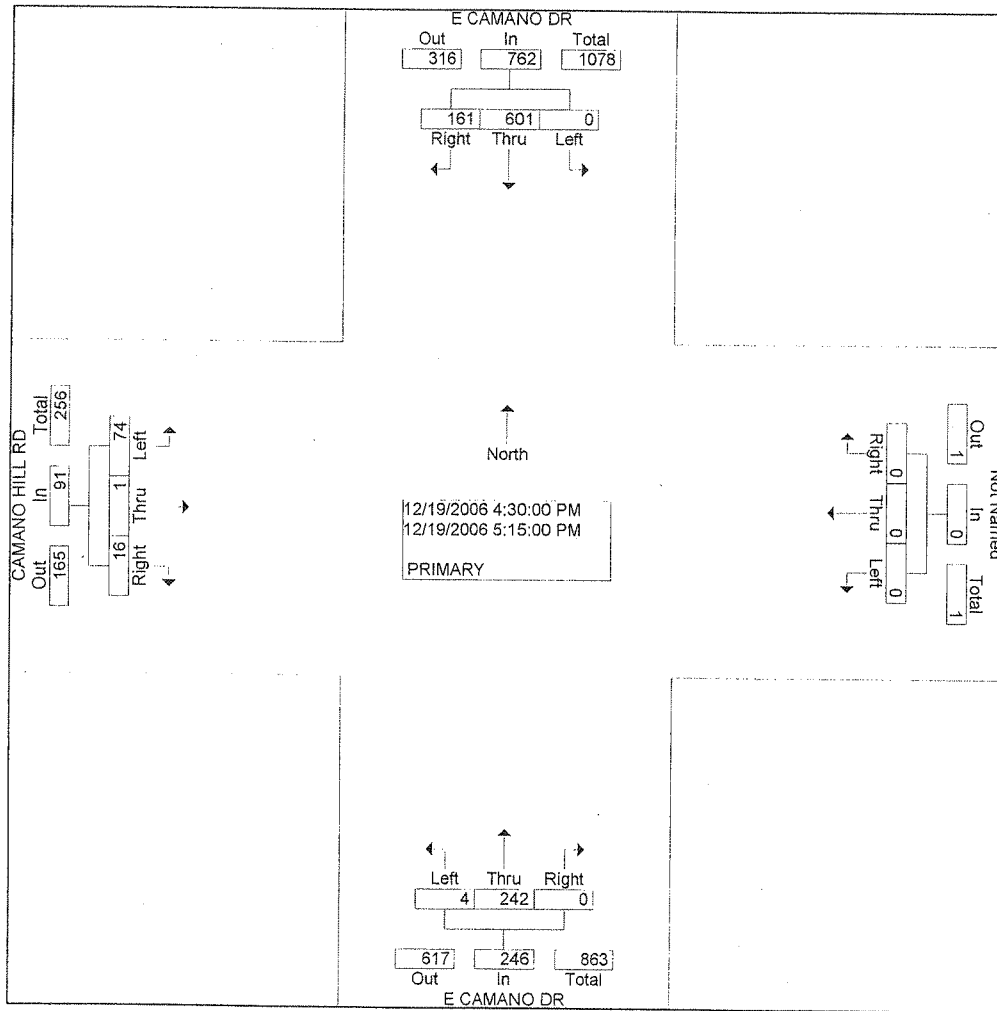


LAKWOOD, WASHINGTON
 E CAMANO DR
 CAMANO HILL RD
 LOC# 01P GRT06347M

TRAFFICOUNT, INC.
 P.O. BOX 2508
 OLYMPIA, WASHINGTON 98507
 (360) 491-8116

File Name : GRT35301F
 Site Code : 0000001
 Start Date : 12/19/2006
 Page No : 2

Start Time	E CAMANO DR From North				From East				E CAMANO DR From South				CAMANO HILL RD From West				Int. Total
	Right	Thru	Left	App. Total	Right	Thru	Left	App. Total	Right	Thru	Left	App. Total	Right	Thru	Left	App. Total	
Peak Hour From 04:00 PM to 05:45 PM - Peak 1 of 1																	
Intersection	04:30 PM																
Volume	161	601	0	762	0	0	0	0	0	242	4	246	16	1	74	91	1099
Percent	21.1	78.9	0.0		0.0	0.0	0.0		0.0	98.4	1.6		17.6	1.1	81.3		
05:15 Volume	38	178	0	216	0	0	0	0	0	53	2	55	2	0	15	17	288
Peak Factor	0.954																
High Int.	05:15 PM																
Volume	38	178	0	216	3:45:00 PM				04:30 PM				04:30 PM				
Peak Factor				0.882	0	0	0	0	0	81	2	83	6	1	23	30	0.758



LAKEWOOD, WASHINGTON
 E CAMANO DR
 CAMANO HILL RD
 LOC# 01P GRT06347M

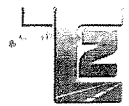
TRAFFICOUNT, INC.
 P.O. BOX 2508
 OLYMPIA, WASHINGTON 98507
 (360) 491-8116

File Name : GRT35301F
 Site Code : 00000001
 Start Date : 12/19/2006
 Page No : 1

Groups Printed- PRIMARY

Start Time	E CAMANO DR From North					From East					E CAMANO DR From South					CAMANO HILL RD From West					Exclu. Total	Inclu. Total	Int. Total
	Right	Thru	Left	Truck	App. Total	Right	Thru	Left	Truck	App. Total	Right	Thru	Left	Truck	App. Total	Right	Thru	Left	Truck	App. Total			
Factor	1.0	1.0	1.0	1.0		1.0	1.0	1.0	1.0		1.0	1.0	1.0	1.0		1.0	1.0	1.0	1.0				
04:00 PM	49	122	0	1	171	0	0	0	0	0	0	61	6	1	67	1	0	27	2	28	4	266	270
04:15 PM	36	117	0	1	153	0	0	0	0	0	0	63	2	2	65	2	0	26	2	28	5	246	251
04:30 PM	40	132	0	0	172	0	0	0	0	0	0	81	2	2	83	6	1	23	0	30	2	285	287
04:45 PM	46	146	0	4	192	0	0	0	0	0	0	56	0	3	56	4	0	19	0	23	7	271	278
Total	171	517	0	6	688	0	0	0	0	0	0	261	10	8	271	13	1	95	4	109	18	1068	1086
05:00 PM	37	145	0	3	182	0	0	0	0	0	0	52	0	0	52	4	0	17	0	21	3	255	258
05:15 PM	38	178	0	4	216	0	0	0	0	0	0	53	2	3	55	2	0	15	1	17	8	288	296
05:30 PM	52	157	0	0	209	0	0	0	0	0	0	52	2	1	54	2	0	19	0	21	1	284	285
05:45 PM	47	152	0	0	199	0	0	0	0	0	0	44	5	0	49	5	0	17	0	22	0	270	270
Total	174	632	0	7	806	0	0	0	0	0	0	201	9	4	210	13	0	68	1	81	12	1097	1109
Grand Total	345	1149	0	13	1494	0	0	0	0	0	0	462	19	12	481	26	1	163	5	190	30	2165	2195
Approch %	23.1	76.9	0.0			0.0	0.0	0.0			0.0	96.0	4.0			13.7	0.5	85.8					
Total %	15.9	53.1	0.0		69.0	0.0	0.0	0.0		0.0	0.0	21.3	0.9		22.2	1.2	0.0	7.5		8.8	1.4	98.6	

Start Time	E CAMANO DR From North					From East					E CAMANO DR From South					CAMANO HILL RD From West					Int. Total
	Right	Thru	Left	App. Total	Right	Thru	Left	App. Total	Right	Thru	Left	App. Total	Right	Thru	Left	App. Total					
Peak Hour From 04:00 PM to 05:45 PM - Peak 1 of 1																					
Intersection	04:30 PM																				
Volume	161	601	0	762	0	0	0	0	0	0	242	4	246	16	1	74	91				1099
Percent	21.1	78.9	0.0		0.0	0.0	0.0			0.0	98.4	1.6		17.6	1.1	81.3					
05:15 Volume	38	178	0	216	0	0	0	0	0	0	53	2	55	2	0	15	17				288
Peak Factor																					0.954
High Int.	05:15 PM					3:45:00 PM					04:30 PM					04:30 PM					
Volume	38	178	0	216	0	0	0	0	0	0	81	2	83	6	1	23	30				
Peak Factor	0.882															0.741					0.758
Peak Hour From 04:00 PM to 05:45 PM - Peak 1 of 1																					
By Approach	05:00 PM					04:00 PM					04:00 PM					04:00 PM					
Volume	174	632	0	806	0	0	0	0	0	0	261	10	271	13	1	95	109				
Percent	21.6	78.4	0.0		-	-	-			0.0	96.3	3.7		11.9	0.9	87.2					
High Int.	05:15 PM										04:30 PM					04:30 PM					
Volume	38	178	0	216	-	-	-			0	81	2	83	6	1	23	30				
Peak Factor	0.933															0.816					0.908



Prepared for:

Gibson Traffic Consultants, Inc

Traffic Count Consultants, Inc.

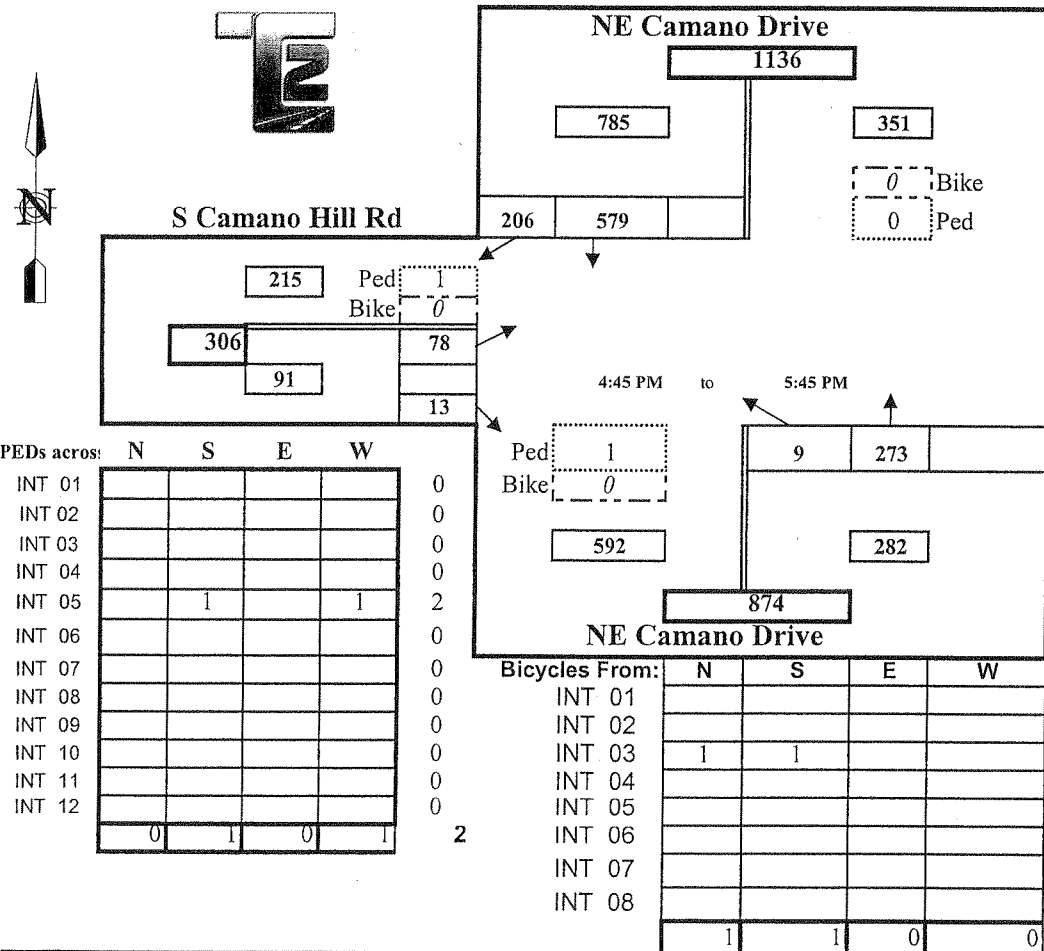
Phone: (425) 861-8866 FAX: (425) 861-8877

Intersection: NE Camano Dr @ S Camano Hill Rd
Location: Camano Island

Date of Count: Thur 6/8/06
Checked By: LBP

Time Interval Ending at	From North on (SB) NE Camano Drive				From South on (NB) NE Camano Drive				From East on (WB) S Camano Hill Rd				From West on (EB) S Camano Hill Rd				Interval Total
	T	L	S	R	T	L	S	R	T	L	S	R	T	L	S	R	
4:15 P	4	0	111	39	6	4	78	0	--	--	--	--	6	22	0	8	262
4:30 P	0	0	131	33	4	2	73	0	--	--	--	--	2	28	0	4	271
4:45 P	7	0	120	32	8	5	74	0	--	--	--	--	0	23	0	4	258
5:00 P	8	0	152	53	2	1	66	0	--	--	--	--	0	26	0	3	301
5:15 P	2	0	152	52	4	4	73	0	--	--	--	--	0	23	0	2	306
5:30 P	6	0	148	40	3	3	66	0	--	--	--	--	0	15	0	5	277
5:45 P	4	0	127	61	2	1	68	0	--	--	--	--	1	14	0	3	274
6:00 P	5	0	137	33	2	2	56	0	--	--	--	--	0	17	0	3	248
6:15 P	0	0	0	0	0	0	0	0	0	0	0	0	0	0	0	0	0
6:30 P	0	0	0	0	0	0	0	0	0	0	0	0	0	0	0	0	0
6:45 P	0	0	0	0	0	0	0	0	0	0	0	0	0	0	0	0	0
7:00 P	0	0	0	0	0	0	0	0	0	0	0	0	0	0	0	0	0

Total Survey	36	0	1078	343	31	22	554	0	0	0	0	0	0	9	168	0	32	2197
Peak Hour: 4:45 PM to 5:45 PM																		
Total	20	0	579	206	11	9	273	0	0	0	0	0	0	1	78	0	13	1158
Approach	785				282				0				91				1158	
%HV	2.5%				3.9%				n/a				1.1%				2.8%	
PHF	0.96				0.92				0.00				0.78				0.95	



PEDs across:

	N	S	E	W	
INT 01					0
INT 02					0
INT 03					0
INT 04					0
INT 05		1		1	2
INT 06					0
INT 07					0
INT 08					0
INT 09					0
INT 10					0
INT 11					0
INT 12					0
	0	1	0	1	2

Bicycles From:

	N	S	E	W	
INT 01					0
INT 02					0
INT 03	1	1			2
INT 04					0
INT 05					0
INT 06					0
INT 07					0
INT 08					0
	1	1	0	0	2

Check		PHF %HV	
		EB	%HV
In:	1158	n/a	n/a
Out:	1158	0.92	3.9%
Intersection		0.95	2.8%

Special Notes: